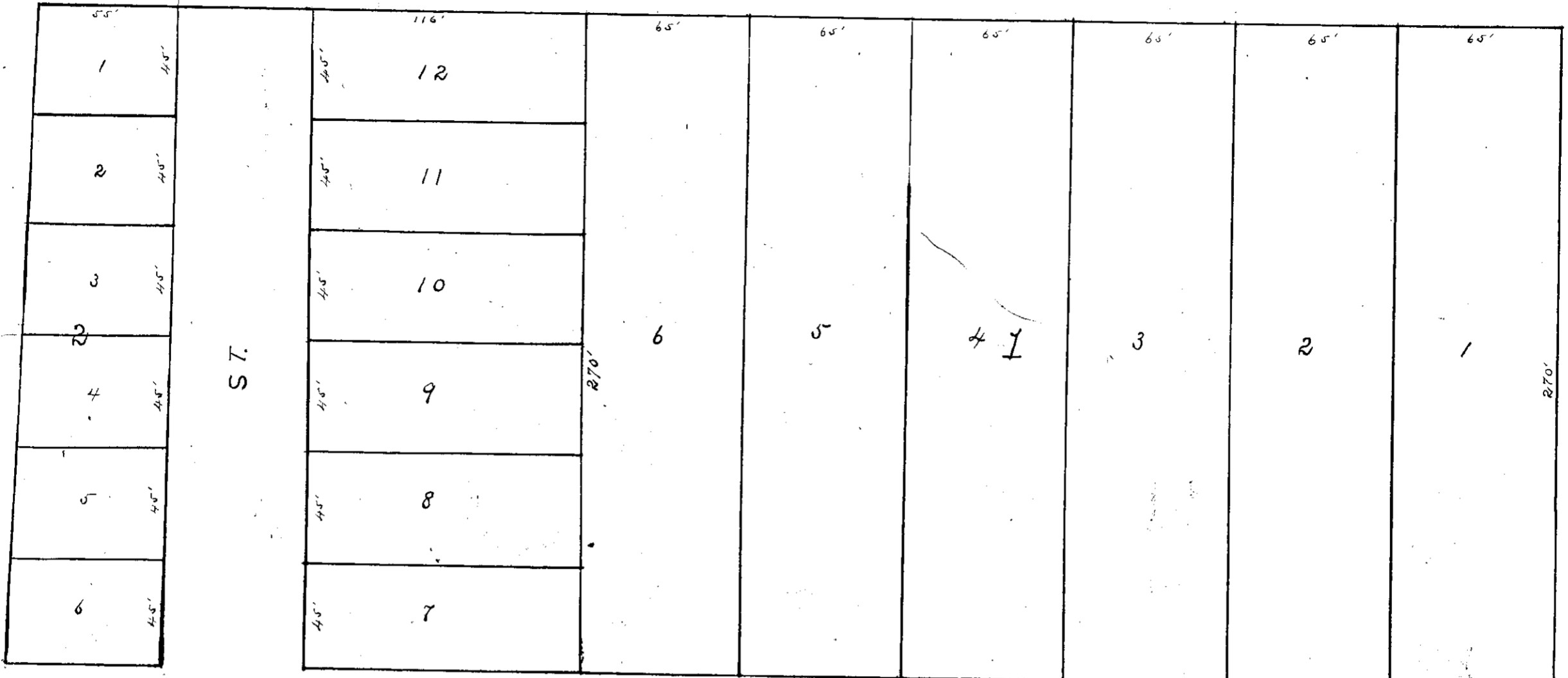
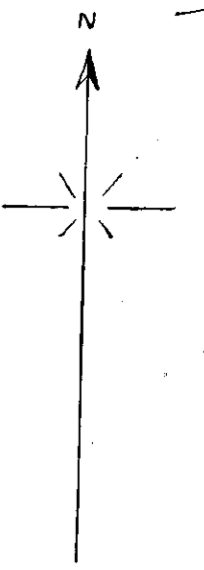


SUNNY SIDE.

ADDITION TO

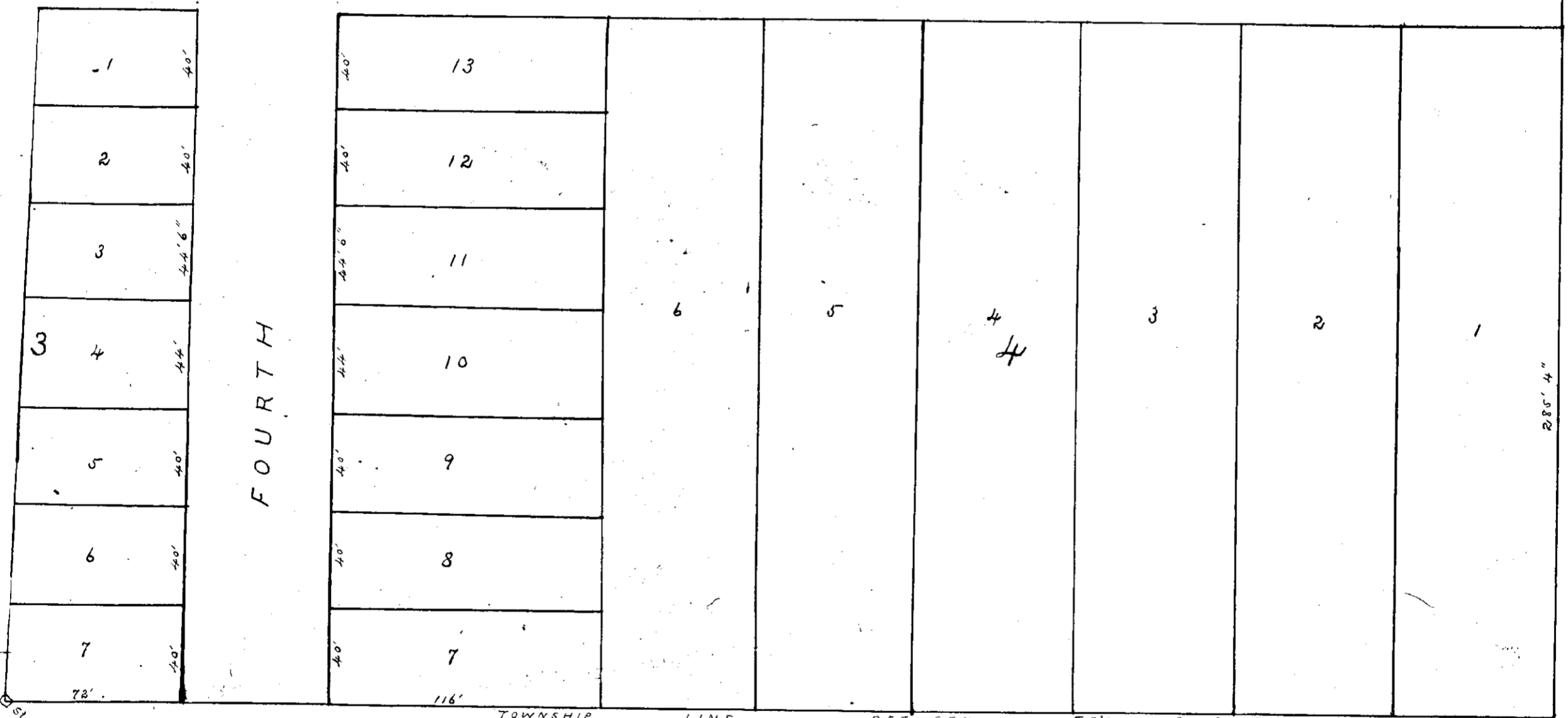
La Grande Union Co. Oregon.

J. D. Heidenreich, Agent.



LAKE

ST.



Stone Monument

State of Oregon }
 County of Union } Personally appeared before the undersigned J. D. Heidenreich
 a Notary Public for Oregon, on the 20 day of January A. D. 1891, John Rynearson summoned
 personally known to me and who acknowledged to me that he surveyed laid out and
 platted all that parcel of land lying and situated in S.W. quarter of S.W. quarter of Section
 32 Township 28 S. Range 38 E. Willamette Meridian in lots, blocks and streets, and that the
 plat upon which this acknowledgment and certificate is placed, is the original and true
 plat of said survey and land as laid out; that he hereby dedicates the streets thereon
 represented as required by law and that the same is his voluntary act and deed
 Witness.
 Charles Smith
 J. D. Heidenreich
 In witness whereof I have hereunto set my hand and seal this 20 day of January A. D. 1891.
 J. D. Heidenreich
 Notary Public for Oregon.

Recorded Jan'y 3. 1891 at 1 o'c P.M.
 John S. Elliott Recorder
 By P. C. Allen Deputy

Witness here