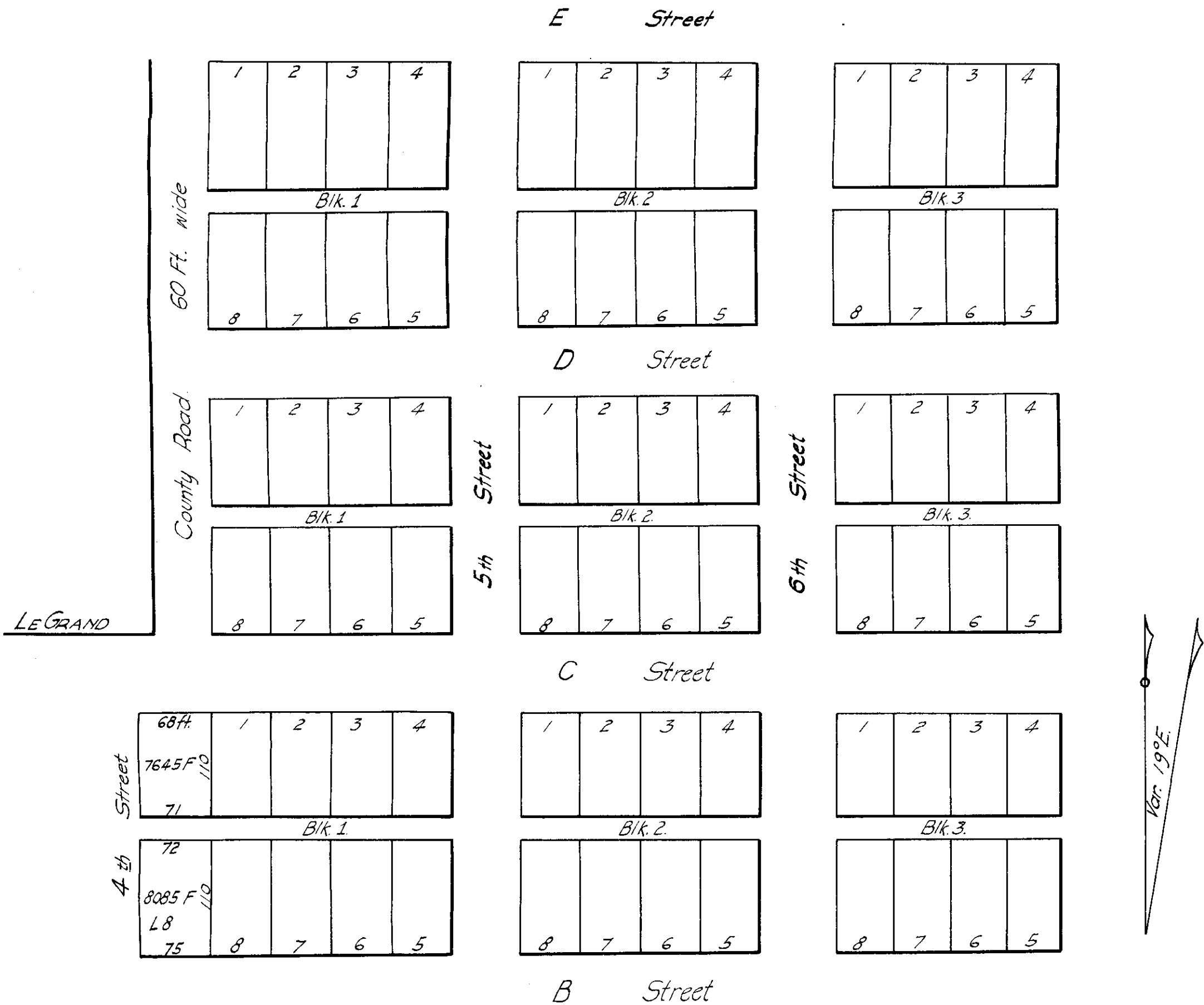


# DANIEL CHAPLIN'S ADDITION

TO THE TOWN OF

## LE GRAND

MADE THIS 1<sup>st</sup> DAY OF DEC. 1870.



All full Lots are 60 by 110 feet.

All Blocks are 240 feet square.

All alleys are 20' feet wide.

And is situated on the  $W\frac{1}{2}$  of  $SW\frac{1}{4}$  of Sec. 8 in  
T. 3 S. of R. 38 E.

Daniel Chaplin  
Proprietor

Recorded this 15<sup>th</sup> day of December A.D. 1870

T.M. Black, County Clerk

Revoked Nov. 8<sup>th</sup>, 1873. See page 297, Book B of Deeds.

S.M. Black, Co. Clerk

By P.T. Black, Dpty.

Transferred from Book A, Record of Deeds page 539

this 16<sup>th</sup> day of August A.D. 1890

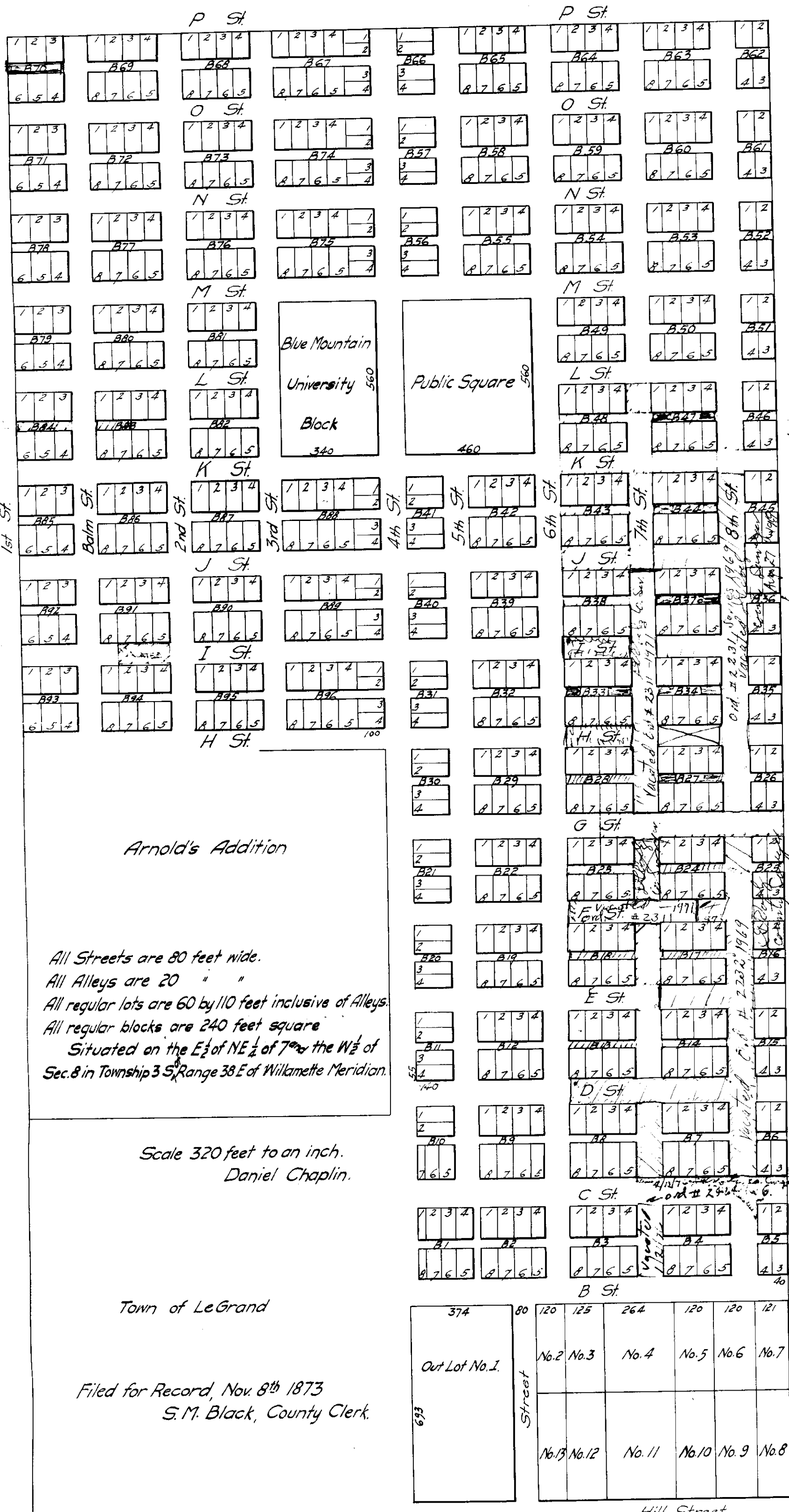
John S. Elliott Recorder

By O.F. Bell Deputy.

\_\_\_\_\_

# DANIEL CHAPLIN'S ADDITION

## TO THE TOWN OF LA GRANDE



Vacated Book B- Pg. 529

VACATION Alley in Block 33 MF 462161 ORD. 6881 REC. 5-22-46 GR. 1 BLACK MOUNTAIN CO. SURVY

Alleys Vacated in Bk. 44-77 July 26 1950 Recorded Book 130-505

Alley Vacated in Bk. 37 24 3, 1953 Rec. Ord. Book 130-515

Alley Vacated in Bk. 32-34-7 27 and 11, 1951 Recorded Book 137-10-11

Alley vacated in Bk. 11-12-13-14-15-16-17-18-19-20-21-22-23-24-25-26-27-28-29-30-31-32-33-34-35-36-37-38-39-40-41-42-43-44-45-46-47-48-49-50-51-52-53-54-55-56-57-58-59-60-61-62-63-64-65-66-67-68-69-70-71-72-73-74-75-76-77-78-79-80-81-82-83-84-85-86-87-88-89-90-91-92-93-94-95-96-97-98-99-100

All Streets are 80 feet wide.  
All Alleys are 20 "  
All regular lots are 60 by 110 feet inclusive of Alleys.  
All regular blocks are 240 feet square  
Situated on the E 1/2 of NE 1/4 of 7th and the W 1/2 of Sec. 8 in Township 3 S, Range 38 E of Willamette Meridian.

Scale 320 feet to an inch.  
Daniel Chaplin.

Filed for Record, Nov. 8th 1873  
S. M. Black, County Clerk.

Transferred from Book B Records of Deeds page 297  
this 19th day of August A.D. 1890.  
John S. Elliott, Recorder,  
By O. F. Bell, Deputy.

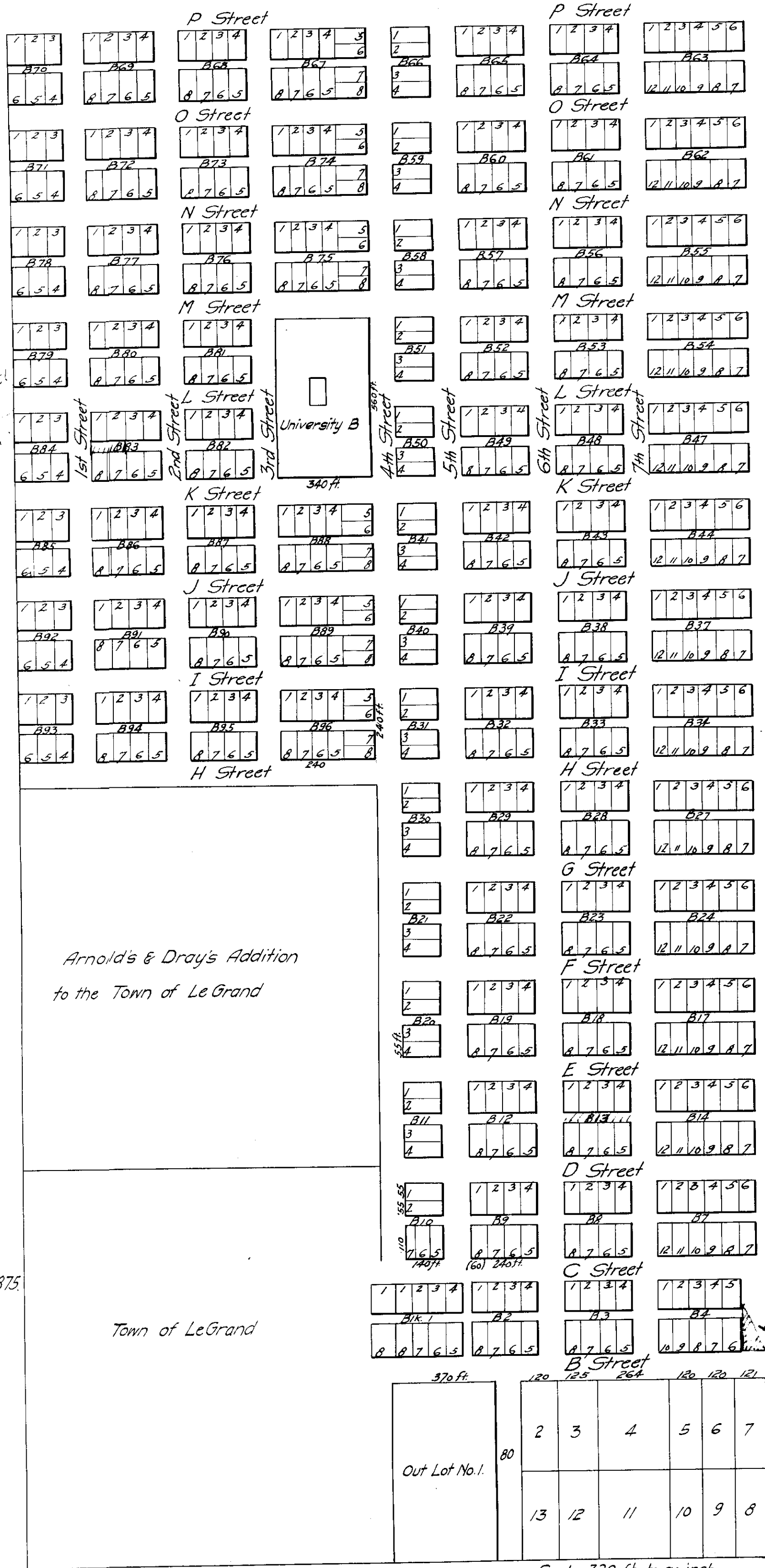
# DANIEL CHAPLIN'S ADDITION

TO THE TOWN OF LE GRAND

Situated on the E 1/2 NE 1/4 of Sec. 7 & the W 1/2 of W 1/2 of Sec. 8, T. 3 S of R. 38 E

Willamette Mer. Oregon. All Streets are 80 ft. wide. All Allies 20 ft. wide.

Daniel Chaplin.



VACATION ALLEY  
IN Block B83  
M.P. 962101 Ord. 689  
Rec. 5-26-76  
677, 678 &  
w. alley

I hereby acknowledge that the plat of Survey of Chaplin's Addition to the Town of LeGrand, Oregon which was by me executed and filed in the County Clerk's office of Union County, Oregon on the 13th day of Sept. 1875 was so executed and filed for the purposes of a town according to the laws of Oregon and this acknowledgement would have been made and filed at the time of filing said town plat if I had known such acknowledgement was necessary. Given under my hand on this 17th day of Dec. 1877.

Daniel Chaplin.

Given under my hand at LaGrande, Union County, Oregon this 17th day of Dec. 1877  
R.S. Black

Justice of the Peace.

Recorded Dec. 24th 1877.  
R.S. Cates, Co. Clerk.

led for Record Sept. 13, 1875.  
R.S. Cates,  
Co. Clerk.

Transferred from Book B Records of Deeds page 561.  
this 25th day of August A.D. 1890.  
John S. Elliott, Recorder,  
By O.F. Bell, Deputy.