

No

70
~~56~~

IN THE

CIRCUIT COURT,

UNION COUNTY OREGON

EQUITY

Chas. W. Adams

Plaintiff

James Parker et al

Defendant

Docket

Page

Grew & Small

Attorney for Plaintiff

W. H. C.

Attorney for Defendant

THE IRWIN HOBSWORTH COMPANY

640

Dismissed

Root petitioned for by
Garret Blockland et al

STATE OF OREGON, }
County of Union, } SS.

I, Garret Blokland, being first duly sworn, say that I posted

three several notices, of which the notice hereunto attached is a true and correct copy, in three public places in said county in the vicinity of the proposed road therein described, to-wit: One at the County Court House, one at the beginning of the road to be laid out, upon the fence, and one upon the corner post of the fence about midway between the point of beginning and ending of the road, and the other upon a gate at a point at the termination of the road.

Thirty days previous to the presentation of the road petition therein mentioned, to-wit: On the 16 day of December 1901, and that thereafter and thirty days previous to the presentation of said road petition therein mentioned, to-wit: On the 16 day of December 1901, I posted a true and correct copy of said notice at the place of holding Court for Union County, Oregon, to-wit:

On the front of the Court House door, in the City of La Grande, in the said County and State, and that said notices remained posted thirty days previous to the presentation of said petition as I verily believe.

Garret Blokland

Subscribed and sworn to before me this 6th day of February 1902.

Robert Eakin Jr
Notary Public for Oregon

BOND OF ROAD PETITIONERS

Know All Men by These Presents, That we, Garret Blokland,
and Walter M. Pierce of the County of Union and State of Oregon, are held and firmly bound unto said County of Union in the full sum of ONE HUNDRED DOLLARS (\$100.00) the payment of which, well and truly to be made, we bind ourselves, our heirs, executors and administrators firmly by these presents.

Signed this 2 day of February A. D., 1912

Now, the conditions of the above obligation are such, that whereas, Garret Blokland,
and Walter M. Pierce and others have petitioned the County Court of said County of Union, at the February term, 1912, thereof for a County Road, described in the petition and notice hereto annexed, as follows: Commencing at a point 1085 feet south of the center of section 34, Tp. 2 S. R. 38 E.W.M. at a point 55 feet north of the north end of the Island City Bridge, thence south 80 degrees east 300 feet to a point 20 feet from right of way of the Elgin Branch of the O.W.R.R. & N. Co., thence north 58 degrees east, along said right of way to the east line of section 26, at a point 857.5 feet north of the south east corner of section 26, Tp. 2 S. R. 38 E.W.M., and there terminate. Said road to be forty feet in width.

Now, if the above named Walter M. Pierce and Gerret Blokland shall well and truly pay, or cause to be paid, all costs and expenses that may be incurred by reason of the view or review of said road, in case the prayer of the petitioners be not granted or allowed, then that this obligation shall be void, otherwise to remain in full force and virtue.

Garret Blokland (Seal)
Walter M. Pierce (Seal)

STATE OF OREGON, } ss.
County of Union

I, Walter M. Pierce and _____ each for himself, say

I am worth the sum of TWO HUNDRED DOLLARS, (\$200.00) over and above all debts and liabilities and property exempt from execution; that I am a resident householder in said county and State.

Walter M. Pierce
Garret Blokland

Subscribed and sworn to before me this 2nd day

of Feb A. D., 1912

Robert Eakin Jr.
Notary Public for Oregon

Petition for County Road

To the Honorable County Court, for Union County, Oregon:

The undersigned freeholders, of Union County, Oregon, residing in the Road District where the hereinafter described road is proposed to be, respectfully petition your honorable body to lay out, alter and establish a County Road within said county, on the following line or route, to-wit:

..... Commencing at a point 1085 feet south of the center of section 34, Tp. 2 S., R. 38 E. W. M. at a point 55 feet north of the north end of the Island City Bridge: thence south 80 degrees east 300 feet to a point 20 feet from right ^{of} way of the Elgin Branch of the O. W. R. R. & N. Co., thence north 58 degrees east, along said right of way to the east line of section 36, at a point 857.5 feet north of the south east corner of section 26, Tp. 2 S., R. 38 E. W. M., and there terminate. Said road to be forty feet in width.

And in duty bound, your petitioners will ever pray, &c.

NAMES:

NAMES:

David Black land
 E. C. Smith
 J. L. Caviness
 James Duinland
 E. Brown
 Wm. M. Call
 Robert Clark
 J. W. Egan
 Albertelli
 C. S. Helton
 C. M. Ridell
 B. W. Davis
 C. C. Coolidge
 E. Adler
 B. W. Shuebs
 L. B. Lapp
 W. R. Clapp
 G. Mulenberry
 Frank Tiffany
 Willis Mays

Franklin Zornick
 James W. Quere
 J. M. Graham
 B. C. Gurney
 Joseph Amisworth
 John C. Davis

Notice of Road Petition

TO ALL PERSONS CONCERNED: You and each and all of you, will take notice that the undersigned freeholders, of Union County, Oregon, residing in the road district where the hereinafter described road is proposed to be, will at the next session of the County Court for Union County, Oregon, to-wit: on Wednesday, the 7 day of February A. D. 1912, respectfully present to said Court a petition praying said Court to lay out, alter and establish a County Road within said County, on the following line, or route, to-wit:

Commencing at a point 1085 feet south of the center of section 34, Tp. 2 S., R. 38 E. W. M. at a point 55 feet north of the north end of the Island City bridge; thence south 80 degrees east, 300 feet to a point 20 feet from right of way of Elgin Branch of the O. W. R. R. & N. Co.; thence north 58 degrees east, along said right of way to the east line of section 26, at a point 857.5 feet north of the south east corner of section 26, Tp. 2 S., R. 38 E. W. M., and there terminate. Said Road to be forty feet in width.

Dated at La Grande Oregon, the 16 day of December A. D.

1911

NAMES:

- Garret Blokland
- C. F. Smith
- J. L. Caviness
- James Quinland
- D. J. Brown
- W. McCall
- Robert Clark
- J. W. Egan
- Alder Ellis
- C. Shelton
- C. M. Riddle
- E. W. Davis
- C. C. Coolidge
- E. Adler
- D. W. Schroeder
- D. B. Clapp
- W. R. Clapp
- C. Muilenburg
- Frank Tiffany
- Willis Moss

NAMES:

- Franklin Zurbrick
- James McEwen
- C. M. Graham
- B. P. Courtney
- Joseph Ainsworth
- John C. Davis

IN THE
COUNTY COURT

FOR THE
STATE OF OREGON
FOR
UNION COUNTY

In the matter of the

Petition of

Edward P. Becklund

for County Clerk

Return.

FILED July 6 1912

Edward P. Becklund

Clerk

By

Clery

BE IT REMEMBERED, That at a regular term of the County Court of the State of Oregon, for the County of Union, begun and held at the Court House in the City of La Grande, in said County and State, on Wednesday, the 7th day of February, A. D., 1912, the same being the first Wednesday of said month and the time fixed by law for holding a regular term of said Court, when were present:

The Honorable J. C. Henry, County Judge,
C.A. Galloway, Commissioner,
~~Ben Brown~~, Commissioner,
J. M. SELDER, Commissioner,
ED WRIGHT, Clerk,
F. P. CHILDERS, Sheriff.

WHEN, on Thursday, the 8th day of February, A. D., 1912, or the 2nd Judicial Day of said term, among others the following proceedings were had, to-wit:

In the matter of the proposed ;
County Road petitioned for by ;
Garret Blokland et al. ;
..... ;

Comes now Garret Blokland, one of the petitioners for the above named proposed County Road, and presents to the Court the petition of himself and others, praying for the location and establishment of a county road, described as follows, to-wit:

Commencing at a point 1085 feet south of the center of section 34, Tp. 2 S.R. 38 E.W.M. at a point 55 feet north of the north end of the Island City Bridge, thence south 80 degrees east 300 feet to a point 20 feet from right of way of the Elgin Branch of the O.W.R.R. & N.Co., thence north 58 degrees east along said right of way to the east line of section 26, at a point 857.5 feet north of the southeast corner of section 26, Tp 2 S.R. 38 E.W.M., and there terminate. Said road to be forty feet in width.

And it appearing to the court that said petition is signed by more than twelve freeholders of this county, residing in the road district where the hereinbefore described road is proposed to be, and that said petition properly specifies the place of beginning, intermediate points and place of termination of said road, and it satisfactorily appearing to the court that notice has been given by advertisement posted at the place of holding County Court, to-wit: At the court house, in the city of La Grande, Union County, Oregon, and also in three public places in the vicinity of said proposed road, to-wit: one at the beginning of the road to be laid out, upon the fence, one upon the corner post of the fence about midway between the point of beginning and ending of the road, and the other upon a gate at a point at the termination of the road for more than thirty days immediately prior to the presentation of said petition to this court, notifying all persons concerned that application would be made to this court, at the present session of this court, and that the notices so posted were in due form and duly signed by the petitioners, and that a bond for the cost of this proceeding has been duly given.

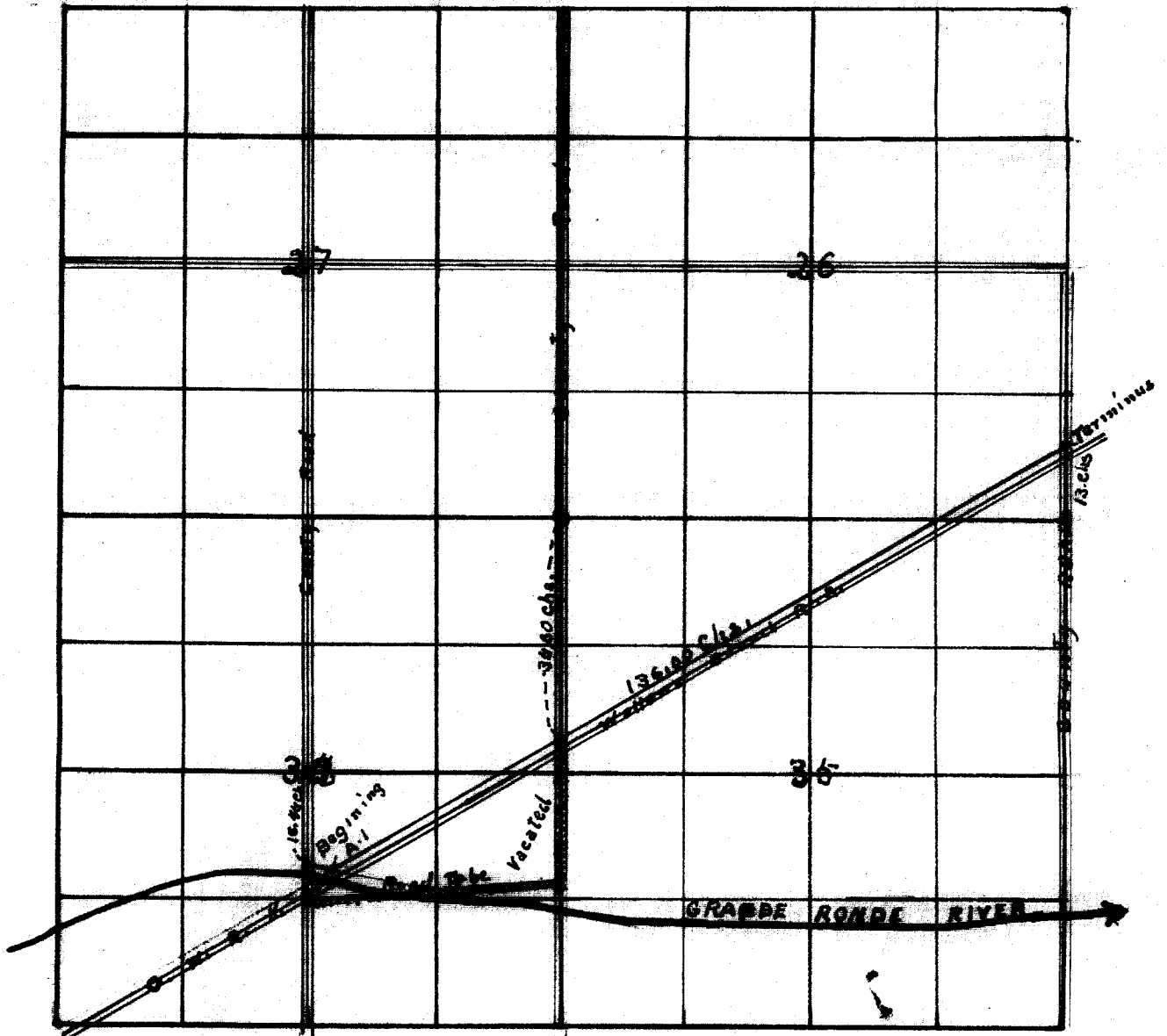
It is therefore ORDERED, That Arthur Curtis, County Surveyor, and Thomas Brasher and E. A. Wills, constituting the Board of County Road Viewers, be and they are hereby directed to meet at Island City on the 19th day of February, 1912, at the hour of 10 o'clock A.M. or within five days thereafter and proceed to survey, view and lay out said road according to law.

(Sgd) J. C. Henry, County Judge,
C.A. Galloway, Commissioner
J.M. Selder, Commissioner

Attest: _____
County Clerk.

Road Petitioned for by Garret Blockland et. al.

Town. 2 South Range. 38 East W. M.



Arthur Curtis
County Surveyor

REPORT OF BOARD OF COUNTY ROAD VIEWERS.

To the Honorable County Court for Union County, Oregon:

The undersigned Board of County Road Viewers, heretofore on the 7th day of Feb. 1902, instructed to view, lay out and alter the proposed county road, of which the survey hereto attached is a true and correct description, as petitioned for by Garrett Blockland et al., beg leave to report that on the 19 day of Feb. 1902, in pursuance with said order, we proceeded to view out said proposed road for the whole distance thereof, and that in our opinions said proposed road should be laid out and established as a public highway of Union county, Oregon; that the same is practicable and would add greatly to the convenience of the householders residing in the vicinity thereof. We therefore recommend that said proposed road be laid out and declared a public highway of said county and that by the location of the same, Clara Vandrommelen place will be less valuable to the amount of One Hundred and Fifty (\$150.00) Dollars

Arthur Curtis
Thos. Brasher
E. A. Wills

Board of County
Road Viewers.

State of Oregon : : s.s.
County of Union : :

In the matter of the County road as petitioned for by Garret Blockland and others I here by certify that the Field Notes made by me are true and correct and that the Plat accompanying the same is true and correct and representation of said road both together in angles and distances

6

County Surveyor

Report of Surveyor.

To the Hon. County Court of Union County, Oregon:

I, the undersigned, County Surveyor, appointed to survey the county road proposed by Garret B. Lockland et al., beg leave to report that on the 19th day of Feb. 1912 189, in pursuance of said appointment and order, I Surveyed said proposed road for the whole distance thereof, the following being the field notes of said survey:

Com at a point 1645-Chains South of the center of Section 34 Town 2 S. R. 38 E. W. M. at a post marked R. thence South 80° 00' East 454 Chains to Angle 1 Thence North 58° 00' East 136.00 chs. following Right Way of Elgin Branch to a point 13.00 chs North of South East Cor. of Sec. 26 T. 2 S. R. 38 E. W. M. and thence terminate said road to be 40 feet in width

Arthur Curtis
County Surveyor.

Filed Mar 6 - 1913

Carroll

1913

In the County Court of the State of Oregon,
for Union County.

In the matter of the
County Road Petitioner for
by Garret Blockland, and others.


Comes now Clara J. Vandermeulen, and Claraline
Vandermeulen, Clarence Vandermeulen and Vere Vandermeulen,
minors, by Clara J. Vandermeulen, their natural guardian, and
moves the Court for an order setting aside the Report of the
Surveyor and Board of County Road Viewers and alleges as ground
therefor:

First: Said report does not state the purposes for which the
damages were allowed and that said allowance was entirely insuffi-
cient to cover the actual damages suffered.

Second: That said report does not show a profile of the said
road together with the location of all the creeks, rivers,
swamps, cuts and fills;

Third: The location of all culverts, box drains, bridges,
crossings, amount of excavation and embankment, nor estimated cost
of construction is not shown.

Fourth: That the petition and notice does not state facts sufficient
to give this court jurisdiction in the matter of the said road.



Their Attorneys.

In the County Court of the State of New York,

for and against

the parties of the

part herein named,

do hereby certify that

<i>John J. ...</i>	<i>Mark ...</i>	<i>William ...</i>	<i>James ...</i>	<i>Thomas ...</i>	<i>County ...</i>
--------------------	-----------------	--------------------	------------------	-------------------	-------------------

That said ...

... and ...

... and ...

... and ...

... and ...

... and ...

... and ...

... and ...

Attest:

1
2
3
4
5
6
7
8
9
10
11
12
13
14
15
16
17
18
19
20
21
22
23
24
25
26
27
28
29
30
31

IN THE COUNTY COURT OF THE STATE OF OREGON,
FOR UNION COUNTY.

IN THE MATTER of the County Road)
petitions for by GARRETT BLOCK-)
LAND, et al.)

TO THE HONORABLE, THE BOARD OF COUNTY ROAD VIEWERS of Union
County, Oregon:-

Comes now CLARA VANDERMEULEN, individually and as the
natural guradian of Claraline Vandermeulen, Clarence Vander-
meulen and Vere Vandermeulen, and submits to the Board the
following Claim for Damages for and on account of said pro-
posed road:

That said road goes through a cottonwood grove belonging
to the claimants, and will take away and cause the destruction
of about fifty (50) trees and thereby render less valuable the
balance of the grove and the balance of the property; said
road will also take about five (5) acres of the claimants'
land; that claimants already have county roads on three sides
of k their premises and said road is not necessary as a public
convenience or thoroughfare; that the statement of said damages,
is as follows:

For injury to grove	- - - - -	\$500.00
Value of five acres of land	- - - - -	1000.00
Additional fencing necessary to be built	- - - - -	100.00
Premises will be rendered less valuable if said road be ordered opened	- - - - -	<u>1000.00</u>
Total		\$2600.00

WHEREFORE, claimants pray that said damages be allowed

1
2
3
4
5
6
7
8
9
10
11
12
13
14
15
16
17
18
19
20
21
22
23
24
25
26
27
28
29
30
31

the claimants in the event said road is ordered opened.

Adria J Vandermeulen

Clarence Vandermeulen

Abraham Vandermeulen

Vere Vandermeulen

By W B Cochran
their Attorneys

State of Oregon }
County of Union } SS.

I, , one of the attorneys for the
..... in the above entitled cause, do hereby certify that I have
compared the foregoing copy of with the original thereof, and that the
same is a full, true and correct copy of such original, and of the whole thereof,

.....
One of the Attorneys for

Service by copy admitted at 191.....

.....
Attorney for

COUNTY COURT

STATE OF OREGON
FOR UNION COUNTY

In the matter of the County Road
petitioned for by Garrett
Blokland, et als.

CLAIM FOR DAMAGES-

NO.

IN THE

OF THE

1123
10000
2212
1106
395
6636
9984
3818
7076
147600
130682
16025

Bathwell
522


1100
3300
10660
9000
6000

2225
2297
2070
724
368
2751


0528
0127
5401
0581
0614
19401
05026
1090
0601
242
8005
5005
422
004
000
11
100

8
2177
7009984
13381
5389
1

1938
472
422
268
2625

Filed  1912

Clerk 

By  Deputy

COCHRAN & COCHRAN

Attorneys for Claimants.


LA GRANDE, OREGON

1
2
3
4
5
6
7
8
9
10
11
12
13
14
15
16
17
18
19
20
21
22
23
24
25
26
27
28
29
30
31

IN THE COUNTY COURT OF THE STATE OF OREGON,
FOR UNION COUNTY.

In the Matter of the County Road)
Petitioned for by Garrett Block-)
land, et als.)

NOTICE IS HEREBY GIVEN, that CLARA VANDERMEULEN,
CLARALINE VANDERMEULEN, an CLARENCE VANDERMEULEN and Vere
Vandermeulen, by Clara Vandermeulen, their natural guardian,
hereby appeal from the assessment of damages by the Board
of County Road Viewers to the County Court of the State
of Oregon, and from the whole of said report.



Their Attorneys.

State of Oregon }
County of Union } SS.

I, , one of the attorneys for the
..... in the above entitled cause, do hereby certify that I have
compared the foregoing copy of with the original thereof, and that the
same is a full, true and correct copy or such original, and of the whole thereof,

.....
One of the Attorneys for

Service by copy admitted at 191.....

.....
Attorney for

NO.

IN THE

COUNTY COURT

OF THE

STATE OF OREGON
FOR UNION COUNTY

*In the matter of the County Road
Petitioned for by Garrett
Blockland, et als,*

- NOTICE -

Filed *May 4 -* 191*3*

[Signature]

Clerk

Deputy

By

COCHRAN & COCHRAN

Attorneys for Petitioners.

LA GRANDE, OREGON

BE IT REMEMBERED, That at a regular term of the County Court of the State of Oregon, for the County of Union, sitting for the transaction of County business, begun and held at the Court House in the City of La Grande, in said County and State, on Wednesday, the 6 day of March, A. D., 1917, the same being the first Wednesday of said month and the time fixed by law for holding a regular term of said Court, when were present:

The Honorable J. C. Henry, County Judge,
C. A. Galloway, Commissioner,
J. M. Selden, Commissioner,
Ed Wright, Clerk,
J. P. Childers, Sheriff.

WHEN, on Thursday, the 7 day of March, A. D. 1917, or the 7 Judicial Day of said term, among others the following proceedings were had, to-wit:

In the matter of the proposed
County road petitioned for
by Garret Blokland et al }

Now at this time it is ordered that this matter be and the same is hereby continued until April 4-1917, at 10 o'clock A.M.

(sd) J. C. Henry County Judge
C. A. Galloway Commissioner

BE IT REMEMBERED, That at a regular term of the County Court of the State of Oregon, for the County of Union, sitting for the transaction of County business, begun and held at the Court House in the City of La Grande, in said County and State, on Wednesday, the 3rd day of April, A. D., 1912, the same being the first Wednesday of said month and the time fixed by law for holding a regular term of said Court, when were present:

The Honorable J.C. Henry, County Judge,
C.A. Galloway, Commissioner,
J.M. Selder, Commissioner,
Ed Wright, Clerk,
F.P. Childers, Sheriff.

WHEN, on Thursday, the 4th day of April, A. D. 1912, or the 2nd Judicial Day of said term, among others the following proceedings were had, to-wit:

In the matter of the proposed
county road petitioned for by
Garret Blokland et al.

Now at this time comes Garret Blokland, one of the petitioners herein, and asks to have this matter dismissed, and it appearing to the court that the petitioners herein do not desire to proceed with the establishment of said road and that said Garret Blokland has paid the expenses incurred by the county in having said road viewer,

It is therefore CONSIDERED and ORDERED that said matter be, and the same is hereby dismissed.

(S^gned) J.C. Henry, County Judge,
C.A. Galloway, Commissioner.

640

PA Mail

4/30/19

SECOND JUDICIAL DAY.

THURSDAY, FEBRUARY 8th, 1912.

Joseph Wright,	396	\$2.00
L. D. Noah	397	<u>1.50</u>
		\$56 .50

Said statement being in all things regular and according to law, it is ORDERED that the same be and is here now approved.

In the matter of the proposed county road petitioned for by Garret Blokland et al.

Comes now Garret Blokland, one ^{of} the petitioners for the above named proposed County road, and presents to the court the petition of himself and others, praying for the location and establishment of a county, road, described as follows, to-wit:

Commencing at a point 1085 feet south of the center of section 34, Tp. 2 S. R. 38 E.W.M. at a point 55 feet north of the north end of the Island City Bridge, thence south 80 degrees east 300 feet to a point 20 feet from right of way of the Elgin Branch of the O.W.R.R. & N.Co., thence north 58 degrees east along said right of way to the east line of section 26, at a point 857.5 feet north of the southeast corner of section 26, Tp. 2 S. R. 38 E.W.M. and there terminate. Said road to be forty feet in width.

And it appearing to the court that said petition is signed by more than twelve freeholders of this county, residing in the road district where the hereinbefore described road is proposed to be, and that said petition properly specifies the place of beginning, intermediate points and place of termination of said road, and it satisfactorily appearing to the court that notice has been given by advertisement posted at the place of holding County Court, to-wit: at the court house, in the city of La Grande, Union County, Oregon, and also in three public places in the vicinity of said proposed road, to-wit: one at the beginning of the road to be laid out, upon the fence, one upon the corner post of the fence about midway between the point of beginning and ending of the road, and the other upon a gate at a point at the termination of the road for more than thirty days immediately prior to the presentation of said petition to this court, notifying all persons concerned that application would be made to this court, at the present session of this court, and that the notices so posted were in due form and duly signed by the petitioners, and that a bond for the cost of this proceeding has been duly given.

It is therefore ORDERED that Arthur Curtis, County Surveyor, and Thomas Brasher and E. A. Wills, constituting the Board of County Road Viewers, be and they are hereby directed to meet at Island City on the 19th day of February, 1912, at the hour of 10 o'clock A.M. or within five days thereafter and proceed to survey, view and lay out said road according to law.

In the matter of the proposed vacation of County road petitioned for by Garret Blokland et al.

Comes now Garret Blokland, one of the petitioners for the above named proposed vacation of county road, and presents to the court the petition of himself and others,

In the matter of the proposed County road petitioned for by Garret Blokland et al.

Now at this time it is ORDERED that this matter be and the same is hereby continued until April 4, 1912, at 10 o'clock A.M.

In the matter of the proposed vacation of County Road petitioned for by Garret Blokland et al

Now at this time it is ORDERED that this matter be and the same is hereby continued until April 4, 1912, at 10 o'clock A.M.

In the matter of the application of Frank B. Brown for County Aid.

Now at this time it is ORDERED that this matter be and the same is hereby denied.

In the matter of the petition for appointment of W.S. McMillan Supervisor of R. D. 12.

Now at this time it is ORDERED that the petition herein be and the same is hereby overruled and denied.

In the matter of the petition for appointment of Ed Wulf as Supervisor of R. D. 31.

Now at this time it is ORDERED that the petition herein be, and the same is hereby overruled and denied.

In the matter of the petition for appointment of W.A. Burns, as Supervisor of R. D. 31.

Now at this time it is ORDERED that the petition herein be, and the same is hereby overruled and denied.

In the matter of the petition for appointment of Jacob End as Supervisor of R. D. 9.

Now at this time it is ORDERED that this matter be and the same is hereby continued for the term.

SECOND JUDICIAL DAY.

THURSDAY, APRIL 4th, 1912.

convenient public road heretofore provided by law and that it is necessary that the public and said petitioner shall have ingress to and egress from said residence;

And the court having considered the same and decided it is necessary a road of public easement 60 feet wide be established for said purpose and being now fully advised in the premises:

It is hereby ORDERED that the Board of County Road Viewers be and they hereby are appointed and directed to meet at Elgin, Oregon, on the 15th day of April 1912, at the office of L. Denham in said City, at the hour of 11 o'clock A.M. thereof, and view out and locate a county road, not exceeding sixty feet wide from the residence of A.J. Tucker, the petitioner to some other public road, according to the application of petitioner, a copy of which is hereto attached, marked "Exhibit A" and to assess the damages to be sustained thereby;

And it is further ORDERED that a copy of this order be served upon each of the persons or person through whose land said road shall pass within thirty days from the date hereof.

610
In the matter of the proposed
County Road petitioned for by
Garret Blockland et al.

Now at this time comes Garret Blokland, one of the petitioners herein and asks to have this matter dismissed, and it appearing to the court that the petitioners herein do not desire to proceed with the establishment of said road and that said Garret Blokland has paid the expenses incurred by the County in having said road viewed,

It is therefore CONSIDERED and ORDERED that said matter be and the same is hereby dismissed.

611
In the matter of the proposed
vacation of County Road petitioned
for by Garret Blokland et al.

Now at this time comes Garret Blokland, one of the petitioners herein, and asks to have this matter dismissed, and it appearing to the court that the petitioners herein do not desire to proceed with the vacation of said road and that said Garret Blokland has paid the expenses incurred by the County in viewing said proposed vacation,

It is therefore CONSIDERED and ORDERED that said matter be and the same is hereby dismissed.

In the matter of the application
of James L. Woodell et al for
grading Sandridge road.

This matter came on to be heard at this time upon the petition of James L. Woodell et al for improvement on the Sandridge road, and it appearing to the court that there is not sufficient money in the General road fund of the county to make such improvements,

It is therefore CONSIDERED and ORDERED that said petition be and the same is hereby denied.