

No 6

IN THE
CIRCUIT COURT,
UNION COUNTY OREGON

EQUITY

E. J. Curtis

Plaintiff

vs

Anna M Curtis

Defendant

Doc et

Page

O. E. Cochran
Attorney for Plaintiff

Attorney for Defendant

592

Ima Reed

petitioned for
by J. (renee)
Chad

5037-91R34 cur

592

REPORT OF BOARD OF COUNTY ROAD VIEWERS.

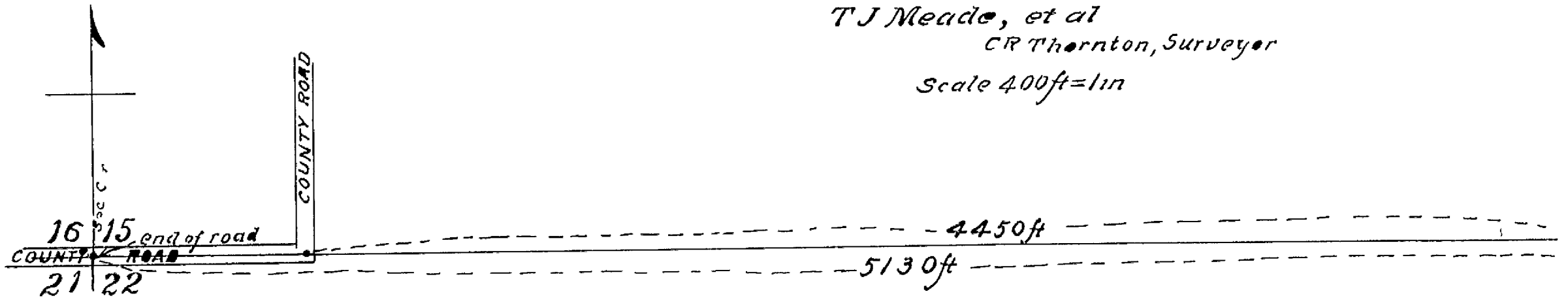
To the Honorable County Court for Union County, Oregon :

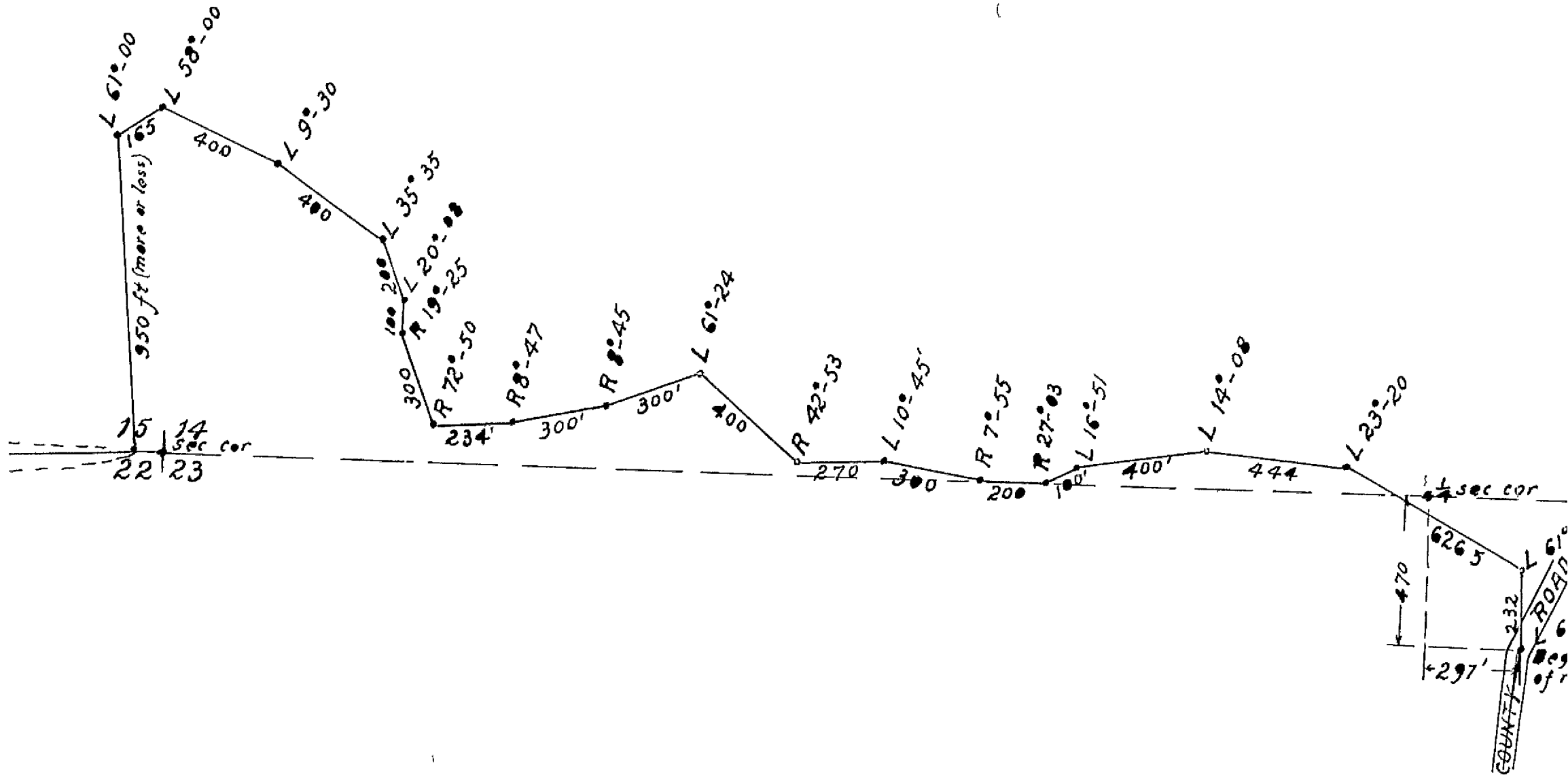
The undersigned Board of County Road Viewers, heretofore on the 5th day of September 1906, instructed to view, lay out and alter the proposed county road, of which the survey hereto attached is a true and correct description, as petitioned for by T. J. Meade et al., beg leave to report that on the 13th day of September 1906, in pursuance with said order, we proceeded to view out said proposed road for the whole distance thereof, and that in our opinions said proposed road should ~~be laid out and~~ established as a public highway of Union County, Oregon; that the same is practicable and would add _____ to the convenience of the householders residing in the vicinity thereof. We therefore recommend that said proposed road be _____ laid out and declared a public highway of said county _____

C. R. Thronton
Thos. Prasher
Elias Bair

Board of County
 Road Viewers.

Survey of Proposed
COUNTY ROAD
Petitioned for by
TJ Meade, et al
CR Thornton, Surveyor
Scale 400ft=1in





PETITION FOR COUNTY ROAD.



TO THE HONORABLE COUNTY COURT, FOR UNION COUNTY, OREGON:

The undersigned freeholders, of Union county, Oregon, residing in the road district where the hereinafter described road is proposed to be, respectfully petition your Honorable body to lay out, alter and establish a County Road within said county, on the following line, or route, to-wit:

Beginning in the center of the Co Road 2 1/2 Rods South and 18 East - of the N.E. corner of the NW 1/4 of the N.E. 1/4 of Section 23 Township 2. N. R. 39. E. 10. 6. Running thence in a North westerly direction over the most practicable route to the South East - corner of Section 16 Township 2. N. R. 39. E. 10. 6. there connecting with the County Road and Terminating.
all in Union Co. Oregon

And in duty bound your petitioners will ever pray, &c.

NAMES:

NAMES:

*Thos J Meade
 J. P. Brittain
 J. G. Roberts
 Giles Pass-
 Albert Lewis
 James Darr
 John C. Frasier
 J. A. Baker
 J. H. W. Asst
 J. H. Todd
 Geo. Loughary
 Clara Moor
 Andrew Christensen
 Jacob Swiker
 Wm. Minchinton
 B. F. Howell
 O. Durbert
 J. P. Young
 W. F. Hoffman
 J. D. Austin
 J. W. Liberson*

*W. A. Moore
 L. G. Carpenter
 R. H. Myers
 Ed. Hobbsman
 Sarah E. Galloway
 Ben. F. Griffith
 J. P. Chittwood
 W. M. Poston
 Thos. Boyd
 E. E. Jones
 J. W. Galloway*

BOND OF ROAD PETITIONERS.

KNOW ALL MEN BY THESE PRESENTS, That we, Thos J. Mead
and J. W. Giberson, of the County of Union and State of Oregon, are
held and firmly bound unto said county of Union, in the full sum of ONE HUNDRED DOLLARS
(\$100.00) the payment of which, well and truly to be made, we bind ourselves, our heirs, exec-
utors and administrators firmly by these presents.

Signed this 3rd day of September, A. D., 1906.

Now, the conditions of the above obligation is such, that whereas Thos J. Mead
and others, have petitioned the County Court of said
county of Union, at the September term, 1906, thereof, for a County Road, de-
scribed in the petition and notice hereto annexed, as follows:

Beginning in the center of the Co Road $2\frac{1}{2}$
Rods South and 18 East of the N.E. Corner of
the N.W. $\frac{1}{4}$ of the N.E. $\frac{1}{4}$ of Section 23 township 2.
N. R. 39. E. W. M. Running Thence in a North-
westerly direction over the most practicable
Route to the South East corner of Section 14 Town-
ship 2. N. R. 39. E. W. M. there connecting with
the County Road and Terminating all in
Union Co., Oregon.

Now, if the above named Thos J. Mead and J. W. Giberson
shall well and truly pay, or cause to be paid, all costs and expenses that may be incurred by
reason of the view or review of said road, in case the prayer of the petitioners be not granted or
allowed, then that this obligation shall be void, otherwise to remain in full force and virtue.

Thos J. Mead (Seal)
J. W. Giberson (Seal)

STATE OF OREGON, } ss.
COUNTY OF UNION,

I, Thos J. Mead and J. W. Giberson, each for himself, say
I am worth the sum of TWO HUNDRED DOLLARS (\$200.00) over and above all debts and
liabilities and property exempt from execution; that I am a resident householder in said county
and state,

Thos J. Mead
J. W. Giberson

Subscribed and sworn to before me this 3rd day of
September A. D., 1906
W. C. Meade
Notary Public for Or.

State of Oregon
County of Union

ss

I, F. C. Bramwell being first duly sworn, say that on the sixth day of August, 1906, I posted the hereto attached notice at the place of holding Court for Union County, Oregon, to-wit: On the bulletin board in front of the Court House door in the City of La Grande, said County and State, thirty days previous to the presentation of the Road Petition therein mentioned. And that said notice remained posted thirty days previous to the presentation of said petition.

F. C. Bramwell

Subscribed and Sworn to before me this 5th. day of September, 1906.

J. B. Gilman

County Clerk.

STATE OF OREGON, }

County of Union: } ss.

I, *Shad J. Mead*.....

being first duly sworn, say that I posted three several notices of which the notice hereunto attached is a true and correct copy, in three public places in said county in the vicinity of the

proposed road therein described, to wit: One *at the Beginning of Said Proposed Road one on the School House door in district No 64 near said Proposed* and one *at the Terminating Point of above mentioned Road*

Thirty days previous to the presentation of the road petition therein mentioned to-wit: On the ~~24~~ day of *August* 190*6* and that thereafter and thirty days previous to the presentation of said road petition therein mentioned, to-wit: On the ~~24~~ day of ~~August~~ 190*6*, I posted a true and correct copy of said notice at the place of holding Court for Union County, Oregon, to-wit: On the front of the Court House door, in the City of La Grande, in the said County and State, and that said notices remained posted thirty days previous to the presentation of said petition as I verily believe.

Subscribed and sworn to before me this *24* day of *September* 190*6*

T. J. Meade
M. M. Reed

Notice of Road Petition.

TO ALL PERSONS CONCERNED: You and each and all of you, will take notice that the undersigned freeholders, of Union county, Oregon, residing in the road district where the hereinafter described road is proposed to be, will at the next session of the County Court for Union county, Oregon, to-wit: on Wednesday, the 5 day of Sept A. D. 1906 respectfully present to said court a petition praying said court to lay out, alter and establish a County Road within said county, on the following line, or route, to-wit:

Beginning in the center of the Co. Road 28 $\frac{1}{2}$ Rds south and east of the N.E. corner of the N.W. $\frac{1}{4}$ of the N.E. $\frac{1}{4}$ of section 23 township 2 N. R. 39, E.W.M. Running thence in a northeasterly direction over the most practicable Route to the south east corner of section 16 township 2 N. R. 39 E.W.M. there connecting with the county Road and Terminating all in Union County Oregon

Dated at Elgin Oregon, the 11th day of August A. D. 1906.

NAMES:	NAMES:
<u>Two J Meade</u>	<u>W A Moore</u>
<u>J. P. [unclear]</u>	<u>L. B. [unclear]</u>
<u>John [unclear]</u>	<u>R. H. [unclear]</u>
<u>W. L. [unclear]</u>	<u>Ed. [unclear]</u>
<u>Albert Lewis</u>	<u>Sarah E. Galloway</u>
<u>James Darr</u>	<u>Ben. [unclear]</u>
<u>[unclear] Frasier</u>	<u>[unclear] Chestwood</u>
<u>J. Baker</u>	<u>[unclear] [unclear]</u>
<u>H. W. [unclear]</u>	<u>[unclear] [unclear]</u>
<u>J. D. Todd</u>	<u>[unclear] [unclear]</u>
<u>[unclear] Loughery</u>	<u>[unclear] [unclear]</u>
<u>Chas. Moore</u>	<u>[unclear] [unclear]</u>
<u>Andrew Christensen</u>	<u>[unclear] [unclear]</u>
<u>J. S. [unclear]</u>	<u>[unclear] [unclear]</u>
<u>[unclear] Minchinton</u>	<u>[unclear] [unclear]</u>
<u>[unclear] [unclear]</u>	<u>[unclear] [unclear]</u>
<u>O. Durbert</u>	<u>[unclear] [unclear]</u>
<u>J. P. [unclear]</u>	<u>[unclear] [unclear]</u>
<u>W. H. [unclear]</u>	<u>[unclear] [unclear]</u>
<u>[unclear] [unclear]</u>	<u>[unclear] [unclear]</u>
<u>[unclear] [unclear]</u>	<u>[unclear] [unclear]</u>

IN THE

COUNTY COURT

OF THE

State of Oregon

For the County of Union

*In re proposed
County Road*

*Petitioned for by
J. Mearns et al*

FILED *Sept 5* 190*6*


J. Mearns
COUNTY CLERK

BE IT REMEMBERED, That at a regular term of the County Court of Union County, State of Oregon, begun and held at the Court House in the town of La Grande, in said County and State, on Wednesday, the 5th day of September, A.D., 1906, the same being the first Wednesday in said month and the time fixed by law for holding a regular term of said Court, when were present:

The Honorable J.C. HENRY, Judge Presiding,
J.M. SELDER, Commissioner,
BEN BROWN, Commissioner,
J.B. GILHAM, Clerk,
F.P. CHILDERS, Sheriff.

WHEN, on Wednesday, the 5th day of September, 1906, or the First Judicial Day of said term, among others the following proceedings were had, to-wit:

In the Matter of the proposed *
County Road petitioned for by)
T.J. Meade, et al.)
*
*
* * * * *



Comes now T.J. Meade, one of the petitioners for the above named proposed County Road, and presents to the Court the petition of himself and others, praying for the location and establishment of a County Road, described as follows, to-wit:

Beginning in the center of the Co. Road 28 1/2 Rods South and 18 East of the N.E. Corner of the N.W. 1/4 of the N.E. 1/4 of Section 23, Township 2, North R. 39, E.W.M., running thence in a Northwesterly direction over the most practicable route to the Southeast corner of Section 16, Township 2, N.E. 39, E.W.M., there connecting with the County Road and terminating, all in Union County, Oregon.

And it appearing to the Court that said petition is signed by more than twelve freeholders of this County, residing in the road district

where the hereinbefore described road is proposed to be, and that said petition properly specifies the place of beginning, intermediate points and place of termination of said road, and it satisfactorily appearing to the Court that Notice has been given by advertisement posted at the place of holding County Court, to-wit: At the Court House, in the City of La Grande, County of Union, State of Oregon, and also in three public places in the vicinity of said proposed road, to-wit:

One at the beginning of said proposed road; One on the School House Door in District No.64, near said proposed road; One at the terminating point of the above mentioned road and one on the bulletin board in front of the Court House Door in the City of La Grande for more than thirty days immediately prior to the presentation of said petition to this Court notifying all persons concerned that application would be made to this Court, at the present session of this Court, and that the notices so posted were in due form and duly signed by the petitioners, and that a bond for the cost of this proceedings has been duly given with J.W. Giberson as Surety thereon, which bond has been approved by the Court.

It is therefore ORDERED That C.R. Thornton, acting County Surveyor and Thomas Brasher and Eli Bair, constituting the Board of County Road Viewers be and they are hereby directed to meet at the beginning of said proposed road on the 13th day of September, 1906, at 10 o'clock in the forenoon of said day, or within five days thereafter and proceed to survey, view and lay out said road, according to law.

(Signed) J.C. Henry, County Judge.
J.M. Selder, Commissioner.
Ben Brown, Commissioner.

State of Oregon, }
County of Union. } ss

I, J. B. Gilham, county clerk and ex-officio clerk of the C O U N T Y
Court of Union County, and State of Oregon, do hereby certify that the foregoing
copy of ORDER in Re of proposed Co. Road petitioned for by T. J. Meade, et al
has been compared by me with the original, and it is a correct transcript therefrom,
and of the whole of such original O R D E R * * * * *
as the same appears of record * * * * * in my office and in my custody.

In Witness Whereof, I have hereunto set my hand
and affixed the seal of said Court this 8th
day of September, A. D., 1906.

County Clerk,
Deputy.

Be it Remembered, That at a regular term of the County Court of the State of Oregon, for the County of Union, begun and held at the Court House, in the City of Union, said County and State, on Wednesday, the 3rd day of October A. D. 1906, the same being the first Wednesday in said month and the time fixed by law for holding a regular term of said Court, when were present to-wit:

- The Hon. J. O. HENRY Judge, Presiding.
- The Hon. J. M. SELDER County Commissioner.
- The Hon. BRY BROWN County Commissioner.
- J. B. GILHAM Clerk.
- F. P. CHILDERS Sheriff.

When on Thurs day, the 18th day of October A. D. 1906, or the _____ Judicial day of said term, among others, the following proceedings were had, to-wit:

In the Matter of the Proposed County Road Petitioned
for by T.J. Meade et al.

This matter came to be heard at this time on the report of the Board of County Road Viewers for a second reading, as provided by law, said report being in words following to-wit:

REPORT OF BOARD OF COUNTY ROAD VIEWERS.

To the Honorable County Court of Union County, Oregon:

The undersigned Board of County Road Viewers heretofore on the Fifth day of September 1906, instructed to view, lay out and alter the proposed county road, of which the survey hereto attached is a true and correct description, as petitioned for by T.J. Meade et al., beg leave to report that on the 13th day of September 1906, in pursuance with said order, we proceeded to view out said proposed road for the whole distance thereof, and that in our opinions said proposed road should _____ be laid out and established as a public highway of Union County, Oregon; that the same is practicable and would add _____ to the convenience of the householders residing in the vicinity thereof. We therefore recommend that said proposed road be _____ laid out and declared a public highway of said county _____

(Signed) C.R. Thornton,
Thomas Bracher,
Elias Bair.

Board of County Road Viewers.

And said report of the Board of County Road Viewers having been now publicly read in open court on two several days of the present term of the court, and it appearing to the court that said Board of County Road Viewers report favorably thereon, and recommend that said proposed road be established as a county road and be declared a public highway of Union County, Oregon, and all the

proceedings herein having been regular and according to law, and no remonstrance or claim for damages having been filed herein.

and there having been no cause shown why this proposed road should not be declared a public highway and ordered open according to law, and the court being satisfied from the report of the Board of County Road Viewers that such road will be of public utility; the report of the viewers being favorable thereto, and all the files and records of said proceedings having been submitted to the District Attorney, who has advised this court as to the legality of said proceedings, it is therefore considered and ordered by the court that the report of the Board of County Road Viewers be placed on record in this journal, and that the surveyor's profile and plat of the proposed road, and his field-notes of the survey thereof be placed on record in the Book of Plats of County Roads of Union County, Oregon, and that said proposed road be declared a public highway of Union County, Oregon, and ordered opened up and placed in repair for travel according to law, and that **Charles E.**

Moore Road Supervisor of Road District No. **1**, the same being the road district in which said road is located, be furnished with a copy of the petition herein, and a copy of this decree and ordered to open up said road and place the same in repair for travel.

(Signed) **J.C. Henry,** County Judge.

J.M. Solder, Commissioner.

Ben Brown, Commissioner.

STATE OF OREGON, }
COUNTY OF UNION, } ss.

I, **J. D. Gilman**, Clerk of the County Court of the State of Oregon for the County of Union, do hereby certify that the foregoing copy of Journal Entry has been by me compared with the original entry made in the above entitled proceedings, now remaining of record in my office; that it is a correct transcript therefrom, and the whole of such original.

IN WITNESS WHEREOF, I have hereunto set my hand and the seal of the said court this **5th** day of **November** A. D. 190**6**.

Clerk.

By _____
Deputy.

No

IN THE
CIRCUIT COURT,
UNION COUNTY, OREGON

LAW

Blumauer + Koch

Plaintiff

vs

W. C. Leavitt

Defendant

Doct et

Page

W. B. Sargent
Attorney for Plaintiff

Attorney for Defendant

THE IRWIN HOBSON CO MANUFACTURING STATIONERS

654 611-11-74 3 70

Ordered per v/

IN 40

1975/7

Black Road

W. 8.6

W. 8.6

BE IT REMEMBERED, That at a regular term of the County Court of the State of Oregon, for the County of Union, begun and held at the Court House in the City of La Grande, in said County and State, on Wednesday, the 7th day of October, A. D., 1908, the same being the first Wednesday of said month and the time fixed by law for holding a regular term of said Court, when were present:

The Honorable J. C. Henry, County Judge,
BEN BROWN, Commissioner,
J. M. SELDER, Commissioner,
ED WRIGHT, Clerk,
F. P. CHILDERS, Sheriff.

WHEN, on ~~Thursday~~, the 8th day of October, A. D., 1908, or the Judicial Day of said term, among others the following proceedings were had, to-wit:

In the matter of changing a portion of
County Road No. 586, situated in Sec. 30,
Tp. 1, N. R. 40, E. W. M.

Now at this time this matter comes on for consideration of the Court on the return of the Sheriff of Union County, Oregon from which it appears that on the 8th day of October, 1908, Laura Elliott was duly and regularly served with a copy of the Report of the Board of County Road Viewers, together with a plat of the land designated to be appropriated, as provided by law.

And it further appearing to the Court, that now is the time fixed by the Court for hearing any objections that may be had to the appropriation of said land for road purposes. And it further appearing to the Court that the claimant herein has appeared by her attorney R. H. Lloyd, who claims \$100.00 damages to her property by reason of the appropriation of said lands. And after due consideration of the matter, a compromise was effected, whereby the Court agrees to pay all expenses in placing a dam and pipe line of sufficient size and length to carry the water a distance of about 400 feet so that her stock can be watered without inconvenience.

IT IS THEREFORE ORDERED by the Court that said lands be and are hereby appropriated for County Road purposes, and that the County pay all expenses as above described and that said expense shall be in full of all claims that said claimant may have against this County by reason of said appropriation. It is further ORDERED by the Court that said change in

the location of said County Road shall be duly entered in the Record of Road Plats of Union County, Oregon, and that said road be changed to conform with the plat on file herein, and opened up and placed in repair for travel.

(Signed) J. C. Henry, County Judge,

~~Ben Brown, Commissioner,~~

J. M. Selder, Commissioner.

BE IT REMEMBERED, That at a regular term of the County Court of the State of Oregon, for the County of Union, begun and held at the Court House in the City of La Grande, in said County and State, on Wednesday, the 7th day of October, A. D., 1908 the same being the first Wednesday of said month and the time fixed by law for holding a regular term of said Court, when were present:

The Honorable J. C. Henry, County Judge,
BEN BROWN, Commissioner,
J. M. SELDER, Commissioner,
ED WRIGHT, Clerk,
F. P. CHILDERS, Sheriff.

WHEN, on Thursday, the 8th day of October, A. D., 1908 or the 2nd Judicial Day of said term, among others the following proceedings were had, to-wit:

In the matter of changing a portion of County Road No. 586, situated in Sec. 30, Tp. 1, N. R. 40, E. W. M.

Npw at this time this matter comes on for consideration of the Court on the return of the Sheriff of Union County, Oregon, from which it appears that on the 8th day of October, 1908, J. F. Elliott was duly and regularly served with a copy of the Report of the Board of County Road Viewers, together with a plat of the land designated to be appropriated as provided by law.

And it further appearing to the Court, that now is the time heretofore fixed by the Court for hearing any objections that might be had to the proposed appropriation of said land for road purposes, and it further appearing to the Court that said J. F. Elliott has appeared in Court and a compromise has been effected whereby an agreement was reached with Union County, wherein said County agrees to pay all expenses in placing a dam and pipe line of sufficient size and length to carry the water for a distance of about 400 feet, so that the claimant herein will not be inconvenienced by the proposed appropriation of said land.

IT IS THEREFORE CONSIDERED and ORDERED by the Court that the above described expense shall be in full of all claims that said owner shall have against Union County by said appropriation. It is further ORDERED by the Court, that said change in the location of said road shall

~~shall~~ be duly entered in the Book of Road Plats of Union County, Oregon, and that a certified copy of this order and plat of said proposed change be delivered to Claud Huffman, Supervisor of Road District No. 35, the same being the Road District where the hereinbefore change is proposed to be made., with instructions to place said road in repair for travel.

(Signed) J. C. Henry, County Judge,

Ben Brown, Commissioner,

J. M. Selder, Commissioner,

BE IT REMEMBERED, That at a regular term of the County Court of the State of Oregon, for the County of Union, ~~in probate sitting~~, begun and held at the Court House in the City of La Grande, in said county and state, on ~~Monday~~ ^{Wednesday}, the 6th day of May, A. D., 1908, the same being the first ~~Monday~~ ^{Wednesday} of said month and the time fixed by law for holding a regular term of said Court, when were present:

The Honorable J. C. HENRY, County Judge,

J. B. Gilham
J. B. GILHAM, Clerk,

F. P. CHILDERS, Sheriff.

WHEN, on ~~Monday~~ ^{Wednesday}, the 6th day of May, A. D., 1908, or the First Judicial Day of said term, among others the following proceedings were had, to-wit:

In the Matter of a change of
a portion of County Road
No. 586.

Now at this time this matter comes on for consideration of the Court on the report of the Board of County Road Viewers, said report being in words following, to-wit:

REPORT OF BOARD OF COUNTY ROAD VIEWERS.

TO THE HONORABLE COUNTY COURT FOR UNION COUNTY, OREGON:

The undersigned Board of County Road Viewers, heretofore on the 2nd day of January, 1908, instructed to view, lay out and alter the proposed change of county road, of which the survey hereto attached is a true and correct description, as ordered by County Court, beg leave to report that on the 13th day of January, 1908, in pursuance with said order, we proceeded to view out said proposed change for the whole distance thereof, and that in our opinions said proposed road should be laid out established as a public highway of Union County, Oregon; that the same is practicable and would add greatly to the convenience of the householders residing in the vicinity thereof. We therefore recommend that said proposed road be changed and declared a public highway of said county and vacate said road number 586 between angles 2 and 5; and they would be a damage to the Elliott Estate to the amount of Seventy Five Dollars (\$75.00).

(Signed) Arthur Curtis,) Board of
Thos. Brasher,) County Road
E. W. Devine.) Viewers.

It appearing to the Court from an examination of the Report of the Board of County Road Viewers, report of the Surveyor, and a plat of said land proposed to be appropriated, that it would be to the best interest of the County and the residents of said district, residing in the vicinity of said proposed change, to appropriate said lands for county road purposes and to vacate certain portions of the present county road;

Now, therefore, in compliance, with Sec. 2 of an Act of the Legislative Assembly of the State of Oregon, enacted February 6, 1905, entitled "An Act authorizing and empowering County Courts and Boards of County Commissioners to appropriate lands for road purposes, etc.,"

It is hereby CONSIDERED, ORDERED and ADJUDGED by the Court that said lands as shown by the plat filed herein be appropriated for county road purposes and a copy of this Order and Report of the Board of County Road Viewers, together with a plat of the land to be appropriated, be served upon J.E.Elliott et al., the owners of said lands so appropriated, and said matter will be considered by this Court on Wednesday, the 3rd day of June, 1908, at the hour of 1:30 in the afternoon of said day.

(Signed) J.C.Henry, County Judge.

J.M.Selder, Commissioner.

Ben Brown, Commissioner.

BE IT REMEMBERED, That at a regular term of the County Court of the State of Oregon, for the County of Union, begun and held at the Court House in the City of La Grande, in said County and State, on Wednesday, the _____ day of _____ A. D., 190____, the same being the first Wednesday of said month and the time fixed by law for holding a regular term of said Court, when were present:

The Honorable J. C. HENRY, County Judge,
J. M. SELDER, COMMISSIONER,
Ben Brown, Commissioner,
J. B. Gilham, Clerk,
F. P. CHILDERS, Sheriff.

WHEN, on Wed, the 8th day of January A. D., 1908, or the 6th Judicial Day of said term, among others the following proceedings were had, to-wit:

In the matter of a change of a portion of County Road No. 586.

Now at this time it appearing to the Court that it would be to the best interest of the County to change the location of a portion of County Road No. 586, and it further appearing to the Court that in accordance with an act of the Legislative Assembly of the State of Oregon, entitled, An Act authorizing and empowering County Courts to appropriate lands for road purposes, etc.,.

IT IS THEREFORE CONSIDERED and ORDERED by the Court that Arthur Curtis, County Surveyor, and B. Logsdon, and Thomas Brasher, constituting the Board of County Road Viewers, be, and they are hereby directed to meet at the beginning of said proposed change on the 13th day of January, 1908, or within five days thereafter and proceed to survey and view the same and determine the value of the land over which said proposed road is sought to be run, and the damages, if any, that the owners of said land would sustain by the appropriation of said land, and to report their findings in said matter to this Court at the next term thereof.

(Signed) J. C. Henry, County Judge.

J. M. Selder, Commissioner,

Ben Brown, Commissioner,

BE IT REMEMBERED, That at a regular term of the County Court of the State of Oregon, for the County of Union, begun and held at the Court House in the City of La Grande, in said County and State, on Wednesday, the _____ day of _____ A. D., 190__, the same being the first Wednesday of said month and the time fixed by law for holding a regular term of said Court, when were present:

The Honorable J. C. HENRY, County Judge,
J. M. SELDER, COMMISSIONER,
Ben Brown, Commissioner,
J. B. Gilham, Clerk,
F. P. CHILDERS, Sheriff.

WHEN, on Wed, the 5th day of February, A. D., 1908, or the 1 Judicial Day of said term, among others the following proceedings were had, to-wit:

In the matter of the proposed change of the location of a portion of County Road No. 586.

Now at this time this matter comes on to be heard on report of the County Road Viewers for a first reading as provided by law. And said report having now been read in open Court, the same is laid over for a second reading upon another day of this term of Court.

(Signed) J. C. Henry, County Judge.
J. M. Selder, Commissioner,
Ben Brown, Commissioner.

BE IT REMEMBERED, That at a regular term of the County Court of the State of Oregon, for the County of Union, begun and held at the Court House in the City of La Grande, in said County and State, on Wednesday, the F i f t h day of F e b r u a r y, 190 8 the same being the first Wednesday of said month and the time fixed by law for holding a regular term of said Court, when were present:

The Honorable J. C. HENRY, County Judge,
J. M. SELDER, COMMISSIONER,
Ben Brown, Commissioner,
J. B. Gilham, Clerk,
F. P. CHILDERS, Sheriff.

WHEN, on ~~Wednesday~~ the 12th day of February, A. D., 190 8 or the 4th ~~First~~ Judicial Day of said term, among others the following proceedings were had, to-wit:

In the matter of the proposed change of the location of a portion of County Road 586.

Now at this time this matter comes on to be heard on the report of the Board of County Road Viewers for a second reading as provided by law, said report being in words following, to-wit:

REPORT OF BOARD OF COUNTY ROAD VIEWERS

To the Honorable County Court for Union County, Oregon:

The undersigned Board of County Road Viewers, heretofore on the 2nd day of January, 1908, instructed to view, lay out and alter the proposed change of County Road, of which the survey hereto attached is a true and correct description, as ordered for by the County Court, beg leave to report that on the 13th day of January, 1908, in pursuance with said order, we proceeded to view out said proposed change for the whole distance thereof, and that in our opinions said proposed road should be laid out and established as a public highway of Union County, Oregon; that the same is practicable and would add greatly to the convenience of the householders residing in the vicinity thereof. We therefore recommend that said proposed road be changed and declared a public highway of said County, and vacate said Road Number 586 between angles 2 and 5, and they would be a damage to the Elliott Estate to the amount of Seventy-five (\$75.00) Dollars.

(Signed) Arthur Curtis, Board of County
E. W. DEVLIN Road Viewers

And said report of the Board of County Road Viewers having been now read in open Court as provided by law. And it appearing to the Court that said Board of County Road Viewers report favorably thereon.

IT IS THEREFORE CONSIDERED and ORDERED by the Court that said report be and the same is hereby approved and accepted. It is further ORDERED by the Court that J. W. Elliot, be, and he is hereby notified to appear in this Court on the first day of April, A. D. 1908, at the hour of 10 o'clock in the forenoon of said day, then and there to show cause, if any he has why said land should not be appropriated for a public highway of Union County, Oregon,. It is further ORDERED by the Court that a copy of this order report of the Board of County Road Viewers, together with a plat of the land designed to be appropriated be served upon the owners of said land. This order was actually made on the 5th day of February, 1908, and is here now entered ~~non~~procurate.

(Signed) J. C. Henry, County Judge.

J. M. Selder, Commissioner,

Ben Brown, Commissioner.

BE IT REMEMBERED, That at a regular term of the County Court of the State of Oregon, for the County of Union, begun and held at the Court House in the City of La Grande, in said County and State, on Wednesday, the 2nd day of September, A. D., 1908, the same being the first Wednesday of said month and the time fixed by law for holding a regular term of said Court, when were present:

The Honorable J. C. Henry, County Judge,
BEN BROWN, Commissioner,
J. M. SELDER, Commissioner,
ED WRIGHT, Clerk,
F. P. CHILDERS, Sheriff.

WHEN, on Thursday, the 3rd day of September, A. D., 1908, or the 2nd Judicial Day of said term, among others the following proceedings were had, to-wit:

In the matter of the proposed change of a portion of County Road No. 586, and the appropriation of land for said purpose.

Now at this time this matter comes on for consideration of the Court on the Report of the Board of County Road Viewers upon the proposed change of a portion of County Road No. 586 and the appropriation of land for said purpose, which report is in words following, to-wit:

REPORT OF BOARD OF COUNTY ROAD VIEWERS

To the Honorable County Court of Union County, Oregon:

The undersigned Board of County Road Viewers, heretofore on the 2nd day of January, 1908, instructed to view, lay out and alter the proposed change of County Road, of which the survey hereto attached is a true and correct description, as ordered by County Court, beg leave to report that on the 13th day of January, 1908, in pursuance with said order, we proceeded to view out said proposed change for the whole distance thereof, and that in our opinions said proposed road should be laid out and established as a public highway of Union County, Oregon, that the same is practicable and would add greatly to the convenience of the householders residing in the vicinity thereof. We therefore recommend that said proposed road be changed and ~~is~~ declared a public highway of said County, and vacate said Road No. 586 between angles 2 and 5, and they would be damaged to the

to the Elliot Estate to the amount of Seventy-five Dollars (\$75.00)

(Signed) Arthur Curtis }

Thos Brasher }

E. W. Devine }

Board of County Road
Viewers

It appearing to the Court from an examination of said report that it would be to the best interest of Union County and the residents of said district, that said land be appropriated for road purposes, and to vacate certain portions of the present County Road.

Now therefore, in compliance with Sec. 3 of an Act of the Legislative Assembly of the State of Oregon, enacted February 6th, 1905, entitled "An Act authorizing and empowering County Courts and Boards of County Commissioners to appropriate lands for road purposes, etc.",

IT IS HEREBY ORDERED by the Court, that J. F. Elliot, he, and he is hereby required to appear in this Court on Thursday, the 8th day of October, 1908, at the hour of ten o'clock in the forenoon of said day, then and there to shew cause if any he has, why said lands described in the report of the County Surveyor, should not be appropriated for road purposes.

It is further ORDERED by the Court that a copy of this order ~~superseding~~ copy of the report of the Board of County Road Viewers, together with a plat of the land designated to be appropriated, be served upon J. F. Elliot, one of the owners of said land.

(Signed) J. C. Henry, County Judge.

Ben Brown, Commissioner,

J. N. Selder, Commissioner.

REPORT OF BOARD OF COUNTY ROAD VIEWERS.

TO THE HONORABLE COUNTY COURT FOR UNION COUNTY, OREGON:

The undersigned Board of County Road Viewers, heretofore on the 2nd day of January, 1908, instructed to view, lay out and alter the proposed change of county road, of which the survey hereto attached is a true and correct description, as ordered by County Court, beg leave to report that on the 13th day of January, 1908, in pursuance with said order, we proceeded to view out said proposed change for the whole distance thereof, and that in our opinions said proposed road should be laid out, established as a public highway of Union County, Oregon; that the same is practicable and would add greatly to the convenience of the householders residing in the vicinity thereof. We therefore recommend that said proposed road be changed and declared a public highway of said county, and vacate said road Number 586 between angles 2 and 5; and they would be a damage to the Elliott Estate to the amount of Seventy Five Dollars (\$75.00)

(Sd) Arthur Curtis,)
Thos. Brasher.) Board of
E.W. Devine.) County Road
Viewers.

ENDORSED:

In the County Court
of the State of Oregon
For the County of Union.

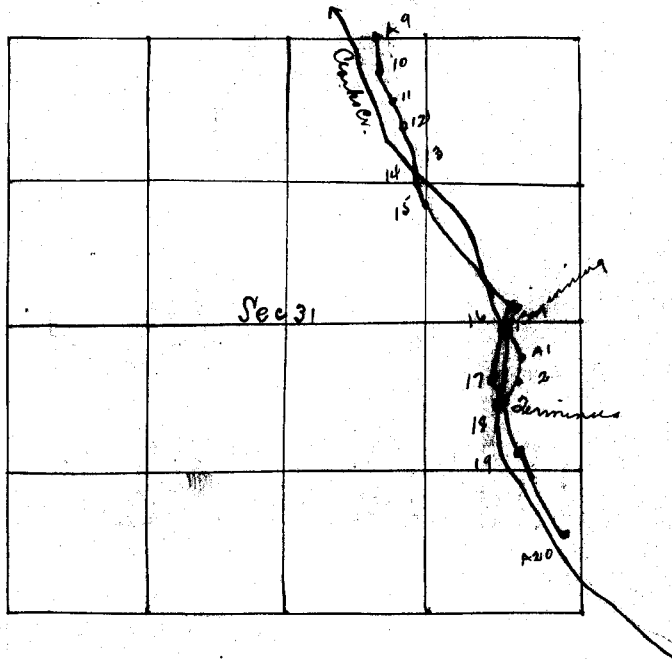
In re proposed change of
Co. Road petitioned for by
J. W. Elliott, et al.

REPORT OF VIEWERS.

Filed Jan. 28, 1908.
(Sd) J.B. Gilham, Clerk.

Change of Road No 586 Petitioned for by J. E. Tibbitts, et al

Town 1 North Range 40 E. W. M.



State of Oregon, }
County of Union, } ss.

I, ED. WRIGHT, County Clerk and Ex-officio Clerk of the County
Court of Union County, State of Oregon, do hereby certify that the forego-
ing copy of ORDER, Report of Board of County Road Viewers and plat of proposed
change of County Road No. 101.
has been compared by me with the original, and it is a correct transcript
therefrom, and of the whole of such original _____
as the same appears of record and on file in my office and in my custody.

In Witness Whereof, I have hereunto set my hand and
affixed the seal of said Court this 5th
day of September A.D. 190 8

Ed Wright County Clerk
By _____ Deputy

Received Sept. 6th 1908
F. D. K. K. K.
Shed of Municipal Government
By Geo. S. S. S. S. S.

Filed Sept 9 1908
G. S. S. S. S.
S. S. S.

REPORT OF BOARD OF COUNTY ROAD VIEWERS.

To the Honorable County Court for Union County, Oregon :

The undersigned Board of County Road Viewers, heretofore on the First day of July 1908, instructed to view, lay out and alter the proposed county road, of which the survey hereto attached is a true and correct description, as ^{ordered} ~~petitioned for~~ by County Court ~~et al.~~, beg leave to report that on the 16 day of July 1908, in pursuance with said order, we proceeded to view out said proposed road for the whole distance thereof, and that in our opinions said proposed road should ^{change} be ~~laid out~~ ~~made and~~ established as a public highway of Union County, Oregon; that the same ~~is~~ practicable and would add greatly to the convenience of the householders residing in the vicinity thereof. We therefore recommend that said proposed road be changed ~~laid out~~ ~~declared a public highway of said county~~.

Arthur Curtis
Thos. Roasher
Ben Brown

Board of County
 Road Viewers.

State of Oregon
County of Union | ss

I hereby certify in the matter of the
county road to be changed as proposed by the Court that
I surveyed the same for the whole distance thereof and
that the Field Notes made by me are true and correct
and that the Plat accompanying the same is a true
and correct representation of said road both together
in angles and distances

Arthur Curtis
County Surveyor

Report of Surveyor.

To the Hon. County Court of Union County, Oregon:

I, the undersigned, County Surveyor, appointed to survey the county road proposed by ^{changed} the County Court et al., beg leave to report that on the 16th day of July 1908 ~~189~~, in pursuance of said appointment and order, I Surveyed said proposed road for the whole distance thereof, the following being the field notes of said survey:

Commencing at a point South $4^{\circ}00'$ West, 4.00 chains of Angle 16 Road No. 586 put for by J. E. Tibbitts et. al. at a stump marked R. Then South 31° East 3.00 chains angle 1; Then South 8° East 3.00 chains to Angle 2; Then South $4^{\circ}00'$ West 4.00 chains to Terminus of change at Angle 18 of Road No. 586. all is situated in the S. E. $\frac{1}{4}$ of Sec 31 T. 17 N. R. 40 E. N. 7 W.

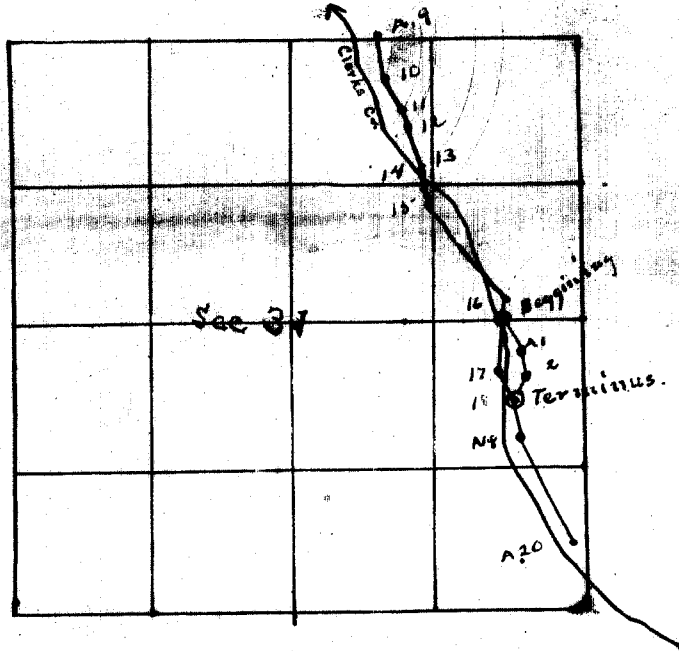
Arthur Curtis
County Surveyor.

Change of
Road No 386 Petitioner by J.E. Tibbatts

Town. 1 North Range 40 E.W. M.

FILED
MAY 3 1909

[Handwritten signature]




Handwritten signature
COURT CLERK

FILED
AUG 5 1904

IN RE THE ESTATE OF JAMES M. ...

IN W. OF ...



BE IT REMEMBERED, That at a regular term of the County Court of the State of Oregon, for the County of Union, begun and held at the Court House in the City of La Grande, in said County and State, on Wednesday, the 2nd day of September, A. D., 1908, the same being the first Wednesday of said month and the time fixed by law for holding a regular term of said Court, when were present:

The Honorable J. C. Henry, County Judge,
BEN BROWN, Commissioner,
J. M. SELDER, Commissioner,
ED WRIGHT, Clerk,
F. P. CHILDERS, Sheriff.

WHEN, on Thursday, the 3rd day of September, A. D., 1908, or the 2nd Judicial Day of said term, among others the following proceedings were had, to-wit:

In the matter of the proposed change of a portion of County Road No. 556, and the appropriation of land for said purpose.

Now at this time this matter comes on for consideration of the Court on the Report of the Board of County Road Viewers, which report is as follows, to-wit:-

REPORT OF THE BOARD OF COUNTY ROAD VIEWERS

To the Honorable County Court for Union County, Oregon.

The undersigned Board of County Road Viewers, heretofore on the first day of July, 1908, instructed to view, lay out and alter the proposed change of County Road, of which the survey hereto attached is a true and correct description, as ordered for by County Court, beg leave to report that on the 16th day of July, 1908, in pursuance with said order we proceeded to view out said proposed road for the whole distance thereof and that in our opinions said proposed change should be made and established as a public highway of Union County, Oregon, that the same is practicable and would add greatly to the convenience of the householders residing in the vicinity thereof.

We therefore recommend that said proposed road be changed.

(Signed) Arthur Curtis,
Thos. Brasher,
Ben Brown,
Board of County Road
Viewers.

It appearing to the Court from an examination of said report that it would be to the best interests of Union County and the residents of said road district that said lands be appropriated for Road purposes, and to vacate certain portions of the present County Road.

Now therefore, in compliance with Section 2 of an act of the Legislative Assembly of the State of Oregon, enacted February 6th, 1905, entitled "An Act authorizing and empowering County Courts and Boards of County Commissioners to appropriate and for road purposes, etc.",

IT IS HEREBY ORDERED by the Court, that _____, be, and she is hereby required to appear in this Court on Thursday, the 8th day of October, 1905, at the hour of Two o'clock in the after noon of said day, then and there to show cause, if any she has why a said lands described in the report of the County Surveyor, should not be appropriated for County Road purposes.

It is further ORDERED by the Court that a copy of this order and a copy of the Report of the Board of County Road Viewers, ~~xxxxxxxxxxxx~~ together with a plat of the land designated to be appropriated, be served upon _____ the owner of said land.

(Signed.) J. C. Henry, County Judge,
Ben Brown, Commissioner,
J. M. Selder, Commissioner.

REPORT OF BOARD OF COUNTY ROAD VIEWERS.

TO THE HONORABLE COUNTY COURT FOR UNION COUNTY, OREGON:

The undersigned Board of County Road Viewers, heretofore on the first day of July, 1908, instructed to view, lay out and alter the proposed change of county road, of which the survey hereto attached is a true and correct description, as ordered by County Court, beg leave to report that on the 16 day of July, 1908, in pursuance with said order, we proceeded to view out said proposed road for the whole distance thereof, and that in our opinions said proposed change should be made and established as a public highway of Union County, Oregon; that the same is practicable and would add greatly to the convenience of the householders residing in the vicinity thereof. We therefore recommend that said proposed road be changed.

(Signed) Arthur Curtis, }
Thos. Brasher, } Board of County
Ben Brown. } Road Viewers.

ENDORSED:

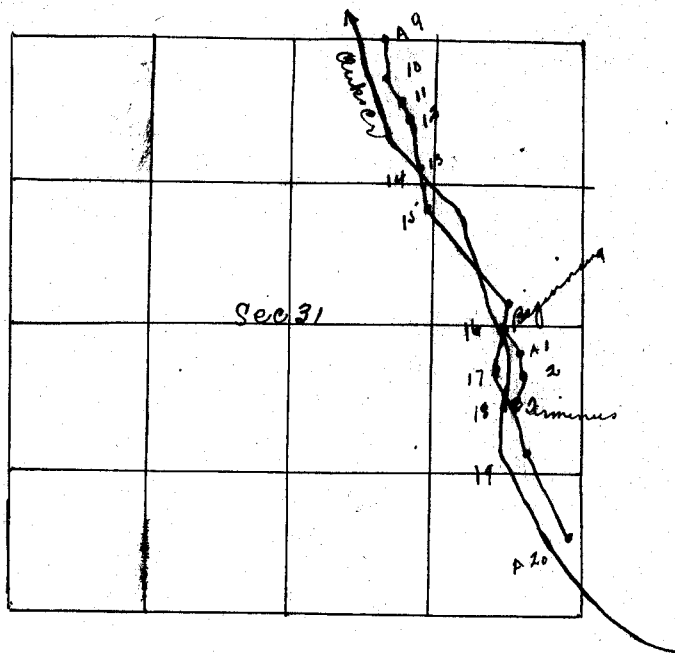
Filed Aug 5, 1908.

Ed Wright,

County Clerk.

Change of Road No 586 Petitioned for by J E Pibbitts, et al

Town 1. North Range 40EWM



State of Oregon, }
County of Union, } ss.

I, ED. WRIGHT, County Clerk and Ex-officio Clerk of the County
Court of Union County, State of Oregon, do hereby certify that the forego-
ing copy of ORDER, Report of Board of County Road Viewers and plat of proposed
change of County Road No. 586.
has been compared by me with the original, and it is a correct transcript
therefrom, and of the whole of such original _____
as the same appears of record and on file in my office and in my custody.

In Witness Whereof, I have hereunto set my hand and
affixed the seal of said Court this 5th
day of September A.D. 1908

Ed Wright County Clerk
By _____ Deputy

Received Sept. 6 "1908
F. Q. Williams
Shirley A. Williams County Reg. Sec.
Pay \$200.00. Ameyman Report

Paid Sept 9 1908
to Shirley
Penn

FIRST JUDICIAL DAY.

WEDNESDAY, SEPTEMBER 5th, 1906.

1	Receipt Institute Money,	\$ 5.25
1	" City of Union.	44.61
2	" School District No.8.	75.25
1	" School District No.15.	120.00
1	" School District No.28.	18.75
1	" School District No.37.	<u>36.12</u>
		\$7951.52

In the Matter of the proposed
 County Road petitioned for by
 T.J. Meade, et al.

Comes now T.J. Meade, one of the petitioners for the above named proposed County Road, and presents to the Court, the petition of himself and others, praying for the location and establishment of a County Road, described as follows, to-wit:

Beginning in the center of the Co.Road 28 1/2 Rods South and 18 East of the N.E. corner of the N.W. 1/4 of the N.E.1/4 of Section 23, Township 2, North Range 35, E.W.M., running thence in a Northwesterly direction over the most practicable route to the Southeast corner of Section 16, Township 2, N.R. 39, E.W.M., there connecting with the County Road and terminating, all in Union County, Oregon.

And it appearing to the Court that said petition is signed by more than twelve freeholders of this County, residing in the road district where the hereinbefore described road is proposed to be, and that said petition properly specifies the place of beginning, intermediate points and place of termination of said road, and it satisfactorily appearing to the Court that Notice has been given by advertisement posted at the place of holding County Court, to-wit: At the Court House, in the City of La Grande, County of Union, State of Oregon, and also in three public places in the vicinity of said proposed road, to-wit:

One at the beginning of said proposed road; One on the School House Door in District No.64, near said proposed road; One at the terminating point of the above mentioned road and one on the bulletin board in front of the Court House Door in the City of La Grande for more than thirty days immediately prior to the presentation of said petition to this Court notifying all persons concerned that application would be made to this Court, at the present session of this Court, and that the notices so posted were in due form and duly signed by the petitioners, and that a bond for the cost of this proceedings has been duly given with J.W. Giberson as Surety thereon, which bond has been approved by the Court.

It is therefore ORDERED that C.R. Thornton, acting County Surveyor, and Thomas Brasher and Eli Bair, constituting the Board of County Road Viewers be and they are hereby directed to meet at the beginning of said proposed road on the 13th day of September, 1906, at 10 o'clock in the forenoon of said day, or within five days thereafter and proceed to

FIRST JUDICIAL DAY.

WEDNESDAY, SEPTEMBER 5th, 1906.

survey, view and lay out said road, according to law.

In the Matter of the proposed
 County Road petitioned for by
 Mary Childers, et al.

Now at this time it appearing to the Court that heretofore on the fifth day of August, 1906, an Order was made and entered, directing the Board of County Road Viewers to meet at the beginning of said proposed County Road on August 31st, 1906, at the hour of 9 o'clock A.M., to assess the damages sustained by the establishment of said road.

And it further appearing to the Court that through the inability of Arthur Curtis, County Surveyor, to attend to said duties on the date fixed by the Court, the Board of County Road Viewers failed to meet as directed, and the said Arthur Curtis having given a satisfactory excuse for not attending to the order of the Court as directed. And it further appearing to the Court that this matter should be attended to without delay,

It is therefore ORDERED that C.R. Thornton, acting County Surveyor, and Thomas Brasher and Eli Bair, constituting the Board of County Road Viewers be and they are hereby directed to meet at the beginning of said proposed road on the 12th day of September, 1906, at the hour of 10 o'clock A.M., or within five days thereafter, and proceed to assess the damages sustained thereby.

In the Matter of opening bids and
 awarding contract for papering and
 painting County Hospital.

Now at this time it appearing to the Court that now is the time for opening bids and awarding the contract for papering and painting the County Hospital at Union. And said bids being opened, the same were as follows, to-wit: Staniels & Jarman \$83.00 and R.L. McMillan, \$67.80.

And it further appearing to the Court that the bid of R.L. McMillan is the lowest and best bid filed,

It is therefore CONSIDERED and ORDERED that the bid of R.L. McMillan be accepted and he is hereby awarded the contract.

FIRST JUDICIAL DAY.

WEDNESDAY, OCTOBER 3rd, 1906.

friends or relatives who are able or willing to assist them, and after due consideration the Court believes that they are deserving persons and should have an allowance made them,

Therefore it is CONSIDERED and ORDERED that the County Clerk be and he is hereby authorized and directed to issue warrants on the General Fund of the County for the amounts set opposite their respective names, to-wit:

George May,	\$ 8.00
John Hilderbrandt,	15.00
D.W. Souder,	10.00
Maggie Slagner,	12.00

In the Matter of the application of the La Grande Investment Company for rebate of taxes for the year 1905.

Now at this time this matter came on to be heard upon the application of the La Grande Investment Company for rebate of taxes for the year, 1905, and it appearing to the Court from the application herein that the following described property, to-wit: Commencing at the Southeast corner of Outlot 149 in Chaplin's Addition "B" to La Grande, Oregon, running thence North 174 feet, thence West 154 feet; thence South 174 feet; thence East 154 feet to the place of beginning, was assessed to the La Grande Investment Company, and that said Company paid the taxes against said property, to-wit: \$6.47, less 3 per cent rebate, and that thereafter one Lee E. Henderson, said property being assessed to him also, paid the taxes, including penalty and interest, on said lands to-wit: \$7.75, which said taxes had already been paid by said La Grande Investment Company, and that the payment of said last named sum was erroneous, and the Court being fully advised in the premises,

It is therefore ORDERED that the Clerk of this Court be, and he is hereby authorized and directed to draw a warrant in favor of the La Grande Investment Company on the Contingent Fund for the sum of \$7.75 as a rebate for the taxes erroneously paid as above set forth.

In the Matter of the proposed County Road petitioned for T.J. Meade, et al.

Now at this time this matter came on to be heard at this time on the Report of Board of County Road Viewers for a first reading as provided by law, and said report having been publicly read in open Court, the same is laid over for second reading up on another day of this term of Court.

Thereupon it was ORDERED that Court be now adjourned until tomorrow morning, October 4th, 1906, at 9 o'clock.

FIFTH JUDICIAL DAY.

THURSDAY, OCTOBER 18th, 1906.

according to law, and the Court being now fully advised in the premises,

It is therefore CONSIDERED and ORDERED that the Clerk of this Court be and he is hereby directed to audit all bills presented for prisoners board from the Month of January, 1900, to the month of June, 1906, inclusive, and show the amounts drawn each month by the respective sheriffs for the boarding of prisoners, and show the amount which said Sheriffs would be entitled to receive for boarding such prisoners, allowing therefor the sum of \$5.00 per week for boarding each prisoner when the number confined in the County Jail would be four or less, and \$3.00 per week for boarding each prisoner, when the number confined in said County Jail would be more than four, and file a report of his doings in this Court at his earliest convenience.

In the Matter of the Proposed County Road petitioned for by T.J.Meade, et al.

This matter came on to be heard at this time on the report of the Board of County Road Viewers for a second reading, as provided by law, said report being in words following, to-wit:

REPORT OF BOARD OF COUNTY ROAD VIEWERS.

To the Honorable County Court of Union County, Oregon:

The undersigned Board of County Road Viewers heretofore on the Fifth day of September, 1906, instructed to view, lay out and alter the proposed County Road, of which the survey hereto attached is a true and correct description, as petitioned for by T.J. Meade, et al., beg leave to report that on the 13th day of September, 1906, in pursuance with said order, we proceeded to view out said proposed road for the whole distance thereof, and that in our opinions said proposed road should be laid out and established as a public highway of Union County, Oregon; that the same is practicable and would add to the convenience of the householders residing in the vicinity thereof.

We therefore recommend that said proposed road be laid out and declared a public highway of said County.

(Signed) C.R. Thornton,

Thomas Brasher, Board of County
Elias Bair, Road Viewers.

And said report of the Board of County Road Viewers having been now publicly read in open Court on two several days of the present term of the Court, and it appearing to the Court that said Board of County Road Viewers report favorably thereon, and recommend that said proposed road be established as a county road and be declared a public highway of Union County, Oregon, and all the proceedings herein having been regular and according to law, and no remonstrance or claim for damages having been filed herein, and there having been no cause shown why this proposed road should not be declared a public highway and ordered open according to law, and the Court being satisfied from the report of the Board of

FIFTH JUDICIAL DAY.

THURSDAY, OCTOBER 18th, 1906

County Road Viewers that such road will be of public utility; the report of the viewers being favorable thereto, and all the files and records of said proceedings having been submitted to the District Attorney, who has advised this Court as to the legality of said proceedings,

It is therefore CONSIDERED and ORDERED by the Court that the report of the Board of County Road Viewers be placed on record in this journal and that the surveyor's profile and plat of the proposed road, and his field notes of the survey thereof be placed on record in the Book of Plats of County Roads of Union County, Oregon, and that said proposed road be declared a public highway of Union County, Oregon, and Ordered opened up and placed in repair for travel according to law, and that Charles E. Moore, Road Supervisor of Road District No. 1, the same being the road district in which said road is located, be furnished with a copy of the petition herein, and a copy of this decree and ordered to open up said road and place the same in repair for travel.

Thereupon it was ORDERED that the Journal of today's proceedings was read, approved and here now signed. Thereupon it was ORDERED that Court be now adjourned for the term.

J. L. Henry
J. M. Selder
Burr Brown

County Judge.

Commissioner.

Commissioner.