

LAW.

No

-5-

IN THE
CIRCUIT COURT,
UNION COUNTY, OREGON

J. E. Bateman

Plaintiff

vs

Allen Clark

Defendant

C. H. Egan

Attorney for Plaintiff

Attorney for Defendant

590

Road
Petitioned for

by

Wm Wiggins
dad

590

241

Presented June 11th

at ...

BE IT REMEMBERED, That at a regular term of the County Court of the State of Oregon, for the County of Union, begun and held at the Court House, in the City of La Grande, in said County and State, on Wednesday, the **First** day of **August** A. D. 1906 the same being the first Wednesday in said month and the time fixed by law for holding a regular term of said Court, when were present, ~~to-wit~~:

- The Hon. **J. C. Henry** Judge, Presiding.
- The Hon. **J. M. Selder** County Commissioner.
- The Hon. **Ben Brown** County Commissioner.
- J. B. Gilman** Clerk.
- F. P. Childers** Sheriff.

When on **Friday** day, the **Third** day of **August** A. D. 1906, or the **Third** Judicial day of said term, among others, the following proceedings were had to-wit:

In the Matter of the Proposed County Road Petitioned for by **William Wiggins** et al.

This matter came to be heard at this time on the report of the Board of County Road Viewers for a second reading, as provided by law, said report being in words following to-wit:

REPORT OF BOARD OF COUNTY ROAD VIEWERS

To the Honorable County Court of Union County, Oregon:

The undersigned Board of County Road Viewers heretofore on the **Fifth** day of **July** 1906, instructed to view, lay out and alter the proposed county road, of which the survey hereto attached is a true and correct description, as petitioned for by **William Wiggins** et al., beg leave to report that on the **24th** day of **July**, 1906, in pursuance of said order, we proceeded to view out said proposed road for the whole distance thereof, and that in our opinions said proposed road should be laid out **and** established as a public highway of Union county, Oregon; that the same **is** practicable and would add **greatly** to the convenience of the householders residing in the vicinity thereof. We therefore recommend that said proposed road be **and** laid out **and** declared a public highway of said county

and that by the location of said road the property of **W. B. Hindman** will be damaged to the amount **Four acres of ground at \$5.00 per acre, total \$20.00 and one mile of fencing costing \$100.00 and underground passage costing \$30.00, Thirty Dollars, a total damage of one hundred fifty dollars (\$150.00)**

- Arthur Curtis**
- R. A. Hug**
- B. Logsdon**

Board of County Road Viewers

And said report of the Board of County Road Viewers having been now publicly read in open court on two several days of the present term of the Court, and it appearing to the Court that said Board of County Road Viewers report favorably thereon, and recommend that said proposed road be established as a county road and be declared a public highway of Union

County, Oregon, and all the proceedings herein having been regular and according to law, and no remonstrance or claim for damages having been filed herein..... **except the**

claim of W. B. Hindman for the sum of \$500.00 as damages by reason of

the location of said proposed road

and there having been no cause shown why this proposed road should not be declared a public highway and ordered opened according to law, and the court being satisfied from the report of the Board of County Road Viewers that such road will be of public utility; the report of the viewers being favorable thereto, ~~and the reports and proceedings of said Board of Road Viewers having been forwarded to the State Bar at Albany, who has advised this Court as to the legality of said proceedings,~~ it is therefore considered and ordered by the Court that the report of the Board of County Road Viewers be placed on record in this journal, and that the surveyor's profile and plat of the proposed road, and his field notes of the survey thereof be placed on record in the Book of Plats of County Roads of Union County, Oregon, and that said proposed road be declared a public highway of Union County, Oregon, and ordered opened up and placed in repair for travel according to law, ~~and that~~....., Road Supervisor of Road District No....., the same being the road district in which said road is located, be furnished with a copy of the petition herein, and a copy of this decree and ~~ordered to open unaid road and place the same in repair for travel~~ upon the payment by the petitioners of the sum of \$150.00 the amount of damages so assessed by said viewers.

..... J. C. Henry County Judge.

..... J. M. Selder Commissioner.

..... Ben Brown Commissioner.

STATE OF OREGON, }
County of Union. } ss

I, J. B. Gilham, clerk of the County Court of the State of Oregon, for the county of Union, do hereby certify that the foregoing copy of Journal Entry has been by me compared with the original entry made in the above entitled proceedings, now remaining of record in my office; that it is a correct transcript therefrom and the whole of such original.

IN WITNESS WHEREOF, I have hereunto set my hand and the seal of the said Court
this day of A. D. 190 .

..... Clerk.

By Deputy.

Duffel

IN THE COUNTY COURT OF UNION COUNTY, STATE OF OREGON.

In the Matter of the County Road)
Petitioned for by William Wiggins)
& Others.)

Now comes W. B. Hindman, and shows to the court that he is the owner of Northeast Quarter of Section twenty eight(28), in township one (1), North of range forty (40), East of Willamette Meridian, and other lands adjoining the same.

That the ~~proposed~~ ^{petitioned for by Wm Wiggins et al} proposed road, if located, will run through and over the North Half of the Northeast quarter of section twenty eight (28) township one (1) of Range forty (40), East Willamette Meridian belonging to the said W. B. Hindman, and that the location of said road will render the said premises less valuable in the sum of \$500.00

That the said W. B. Hindman & hereby makes claim for damages for the location of said road as petitioned for over and across his said lands in the sum of \$500.00.

That by the location of said road claimant will be compelled to build, construct and maintain a mile of extra fencing, and that by the location of said road and fencing of the same a portion of his said land will be cut off from the balance and that in order to use the same it will be necessary for claimant to construct and maintain a passage way under the county road whereby his stock may pass from the north side of said road to the south side for water.

That for the land taken and the building and maintaining the extra fencing caused by said road and the damage to the balance of his premises claimant is entitled to the sum of \$500.

WHEREFORE said claimant claims from Union County, Oregon, for the location of said road, if located, the sum of \$500.

W. B. Hindman
By *J. D. Stale*
His Attorney.

For the County
Council of Harris
County -
San Antonio. All other
of the County
County) for the
for 4th of July
1906

Clavin D. W. B.
Auditor of the
County of Harris
July 1906

Received July 14th 1906
A. H. Curtis
County Surveyor

IN THE COUNTY COURT OF UNION COUNTY, STATE OF OREGON

In the Matter of the County)
Road petitioned for by)
W.B. Hindman Wiggins, et al.)

Comes now W.B.Hindman, and appeals to the County Court of Union County, Oregon, from the assessment of damages made and filed on the 31st.day of July, 1906, by the Board of County road viewers to the premises of the claimant. Claimant asks that the report of said Board be rejected and disapproved and that an order be made for the re-assessment of such damages .

Dated at La Grande, Oregon, this 3d. day of August, 1906.

J.D. Stuber
Attorney for claimant.

Council Court
Municipal Court

Oregon

In the Matter
of the Road
The Citizens of
by Wm W. Y. Price

of the road in R

W. D. Beckley

Filed Aug 3-1906

J. P. Graham
Co. Clerk

IN THE COUNTY COURT OR UNION COUNTY, STATE OF OREGON.

In the Matter of the County Road)
Petitioned for by William Wiggins)
& Others.)

Now comes W. B. Hindman, and shows to the court that he is the owner of Northeast Quarter of Section twenty eight(28), in township one (1), North of range forty (40), East of Willamette Meridian, and other lands adjoining the same.

That the ~~proposed~~ ^{petitioned for by Wm Wiggins et al} proposed road, if located, will run through and over the North Half of the Northeast quarter of section twenty eight (28) township one (1) ^{1/2} of Range forty (40), East Willamette Meridian belonging to the said W. B. Hindman, and that the location of said road will render ^{his} the said premises less valuable in the sum of \$500.00'

That the said W. B. Hindman hereby makes claim for damages for the location of said road as petitioned for over and across his said lands in the sum of \$500.00.

That by the location of said road claimant will be compelled to build, construct and maintain a mile of extra fencing, and that by the location of said road and fencing of the same a portion of his said land will be cut off from the balance and that in order to use the same it will be necessary for claimant to construct and maintain a passage way under the county road whereby his stock may pass from the north side of said road to the south side for water.

That for the land taken and the building and maintaining the extra fencing caused by said road and the damage to the balance of his premises claimant is entitled to the sum of \$500.

WHEREFORE said claimant claims from Union County, Oregon, for the location of said road, if located, the sum of \$500.

W. B. Hindman
By J. D. Slater
His Attorney.

And His Excellency
Count of Buenos
Ayres


And His Excellency
Don Juan Manuel
Rosas

Don Juan Manuel
Rosas

Filed July 13 1904

H. S. Hickman
Clerk

Sept. 5, 1906.



In the matter of the County Road
petitioned for by William Wiggins, et al.

Now at this time this matter came on to be heard upon the application of the petitioners herein for assistance from the County in paying the damages sustained by the establishment of said proposed road. And it appearing to the Court that heretofore the Board of County Road Viewers found that the property owners were damaged thereby to the extent of \$150.00. And it further appearing to the Court that the petitioners will be to a great expense in placing said proposed road in proper condition for travel, ~~and that the road will be of great convenience to the public in general, and that it would be proper that said petitioners have some assistance from the County.~~ and that the road will be of great convenience to the public in general, and that it would be proper that said petitioners have some assistance from the County.

IT IS THEREFORE CONSIDERED and ORDERED, that the Court appropriate the sum of \$150.00 for the purpose of placing said road in proper condition for travel, and that the County Clerk is hereby authorized and directed to issue a warrant on the General Road Fund of the County payable to William Wiggins one of said petitioners. It is further ORDERED, that said petitioners be and they are hereby required to build all bridges on said proposed road, and to keep said road in proper condition for travel for the period of one year.

BE IT REMEMBERED, that at a regular term of the County Court of the State of Oregon, for the County of Union, begun and held at the court house in the City of La Grande, said county and state, on Wednesday, the.....day of.....A. D., 190....., the same being the first Wednesday in said month and the time fixed by law for holding a regular term of said court, when were present:

The Hon. M. A. HARRISON, Judge, presiding;

The Hon. ROBERT BLUMENSTEIN, County Commissioner;

The Hon. J. M. SELDER, County Commissioner;

J. B. GILHAM, Clerk;

C. C. PENINGTON, Sheriff.

When, on.....day, the.....day of.....A. D., 190....., or the.....judicial day of said term, among others, the following proceedings were had, to-wit:

PETITION FOR COUNTY ROAD.

TO THE HONORABLE COUNTY COURT, FOR UNION COUNTY, OREGON:

The undersigned freeholders of Union County, Oregon, residing in the road district where the hereinafter described road is proposed to be, respectfully petition your Honorable body to lay out, alter and establish a County Road forty feet in width within said county on the following line, or route, to-wit:

Commencing at a point in the county road on the line between the North-east quarter of the North-west quarter and the North-west quarter of the North-east quarter of Section 28 in Township 1 North of Range 40, E.W.M. in Union County, Oregon, fifty five feet north of the center of the North Fork of Clark's Creek where said creek crosses said line, running thence in an easterly direction on the most practical route on the north side of the North Fork of Clark's Creek across the north half of the North-east quarter of Section 28 and the North-west quarter of the North-west quarter of Section 27 in said township and range, and continuing thence in an easterly direction to a point 20 feet east and 20 feet north of the north-east corner of A. Wealty's garden enclosure, said enclosure containing about one half acre of ground and is situated on the north bank of said North Fork of Clark's Creek near the line between the east half of the North-west quarter and the west half of the North-east quarter of said Section 27 above mentioned, and running thence in a southerly direction across the said North Fork of Clark's Creek a distance of about 270 feet to a point 50 feet south and 30 feet west of the south-west corner of A. Wealty's barn, thence in an easterly direction on the most practical route to a point 40 feet south of the South-west corner of the North-east quarter of the North-east quarter of said Section 27 in said Township and Range, thence in an easterly direction following the south line of said North-east quarter of the North-east quarter of said Section 27 as nearly as practical to the east line of said Section 27, thence continuing in an easterly direction to the North Fork of Clark's Creek and crossing said creek at the most practical point at or near the point where said creek crosses the south line of the North half of the North-west quarter of Section 26 in said Township and Range and continuing in an easterly direction to a point on the south line of the North half of the North-west quarter of said Section 26 in said Township and Range 60 feet east of the center of the North Fork of Clark's Creek where said creek crosses said line, thence in a southerly direction up said creek, recrossing said creek at the most practical point at or near the point where said creek crosses the east line of the South-west quarter of the North-west quarter of said Section 26 in said Township and Range and continuing up the south side of said creek to and terminating at a point on the south line of Section 22 of Township 1 North of Range 41 E.W.M. in Union County, Oregon, 30 feet west of the center of the North Fork of Clark's Creek where said creek crosses said line.

And in duty bound your petitioners will ever pray.

Dated this 4th day of June, 1906.

NAME

NAME

William Wiggins
Adolph Wally
John J. Brugger,
H. Bader
A. J. Tucker
G. R. Tucker
Julius P. Hug
William Brugger
Edward Brugger
James Shuffman
E. A. Garrett
John Garrett
G. A. Knight
R. A. Garrett
W. Master
Lee B. Tuttle
G. S. Gasser
John Tucker
D. D. Master
Albert Braxton
Walter T. Bug
A. G. Gandy
Dora DeWitt
G. L. Barrett
John M. Gray
John Connor
B. S. Brugger.

BOND OF ROAD PETITIONERS.



KNOW ALL MEN BY THESE PRESENTS, That we, Wm Wiggins
and J. L. Overton, of the County of Union and State of Oregon, are
held and firmly bound unto said county of Union, in the full sum of ONE HUNDRED DOLLARS
(\$100.00) the payment of which, well and truly to be made, we bind ourselves, our heirs, exec-
utors and administrators firmly by these presents.

Signed this July day of July, A. D., 1906.

Now, the conditions of the above obligation is such, that whereas Wm Wiggins
and others, have petitioned the County Court of said
county of Union, at the July term, 1906, thereof, for a County Road, de-
scribed in the petition and notice hereto annexed, ~~as follows:~~ and made a
part hereof.

Now, if the above named Wm Wiggins and J. L. Overton
shall well and truly pay, or cause to be paid, all costs and expenses that may be incurred by
reason of the view or review of said road, in case the prayer of the petitioners be not granted or
allowed, then that this obligation shall be void, otherwise to remain in full force and virtue.

Wm Wiggins (Seal.)
J. L. Overton (Seal.)

STATE OF OREGON, } ss.
COUNTY OF UNION,

I, Wm Wiggins and J. L. Overton, each for himself, say
I am worth the sum of TWO HUNDRED DOLLARS (\$200.00) over and above all debts and
liabilities and property exempt from execution; that I am a resident householder in said county
and state,

Wm Wiggins
J. L. Overton

Subscribed and sworn to before me this 5 day of

July A. D., 1906.

R. H. Lloyd
Notary Public for Oregon

Filed July 5th 1904

J. B. Gilman
Clerk



NOTICE OF ROAD PETITION.

TO ALL PERSONS CONCERNED: You and each of you will take notice that the Undersigned freeholders of Union county, Oregon, residing in the road district where the hereinafter described road is proposed to be, will at the next session of the County Court for Union County, Oregon, to-wit on Thursday, the Fifth day of July, 1906, respectfully present to said court a petition praying said court to lay out, alter and establish a County Road within said county, on the following line, or route, to-wit

Commencing at a point in the county road on the line between the North-east quarter of the North-west quarter and the North-west quarter of the North-east quarter of Section 28 in Township 1 North of Range 40, E W M. in Union County, Oregon, fifty five feet north of the center of the North Fork of Clark's Creek where said creek crosses said line, running thence in an easterly direction on the most practical route on the north side of the North Fork of Clark's Creek across the north half of the North-east quarter of Section 28 and the North-west quarter of the North-west quarter of Section 27 in said Township and Range, and continuing thence in an easterly direction to a point 20 feet east and 20 feet north of the north-east corner of A. Wealthy's garden enclosure, said enclosure containing about one half acre of ground and is situated on the north bank of said North Fork of Clark's Creek near the line between the east half of the North-west quarter and the west half of the North-east quarter of said Section 27 above mentioned, and running thence in a southerly direction across said North Fork of Clark's Creek a distance of about 270 feet to a point 50 feet south and 35 feet west of the south-west corner of A. Wealthy's barn, thence in an easterly direction on the most practical route to a point 40 feet south of the south-west corner of the North-east quarter of the North-east quarter of said Section 27, in said Township and Range, thence in an easterly direction following the south line of said North-east quarter of the North-east quarter of said Section 27 as nearly as practical to the east line of said Section 27, thence continuing in an easterly direction to the North Fork of Clark's Creek and crossing said creek at the most practical point at or near the point where said creek crosses the south line of the North half of the North-west quarter of Section 26 in said Township and Range and continuing in an easterly direction to a point on the south line of the North half of the North-west quarter of said Section 26 in said Township and Range 60 feet east of the center of the North Fork of Clark's Creek where said creek crosses said line, thence in a southerly direction up said creek, recrossing said creek at the most practical point at or near the point where said creek crosses the east line of the South-east quarter of the North-east quarter of said Section 26 in said Township and Range and continuing up the south side of said creek to and terminating at a point on the south line of Section 31 of Township 1 North of Range 41, E W M in Union County, Oregon, 30 feet west of the center of the North Fork of Clark's Creek where said creek crosses said line

Dated at Elgin, Union County, Oregon, this 4th day of June, 1906

William Wiggins
 Adolph Wealthy,
 John J. Bruggen
 H. Badler,
 W. J. Tucker,
 G. R. Tucker
 Julius C. Hug,
 William Bruggen
 Edward Bruggen,
 James Huffman
 E. H. Garrett
 John Barrett
 G. S. Knight
 R. W. Garrett

G. W. Masten
 Lu B. Tuttle
 C. F. Garrett,
 John Tucker
 E. D. Masten
 Albert Braden
 Walter F. Hug,
 A. Long,
 Ira Stewart
 G. L. Garrett
 Wm. McCloy,
 John De Courser
 B. F. Bruggen,

PETITION FOR COUNTY ROAD

TO THE HONORABLE COUNTY COURT, FOR UNION COUNTY, OREGON

The undersigned freeholders of Union County, Oregon, residing in the road district where the hereinafter described road is proposed to be, respectfully petition your Honorable body to lay out, alter and establish a County Road forty feet in width within said county on the following line, or route, to-wit

Commencing at a point in the county road on the line between the North-east quarter of the North-west quarter and the North-west quarter of the North-east quarter of Section 28 in Township 1 North of Range 40, E W M in Union County, Oregon, fifty five feet north of the center of the North Fork of Clark's Creek where said creek crosses said line, running thence in an easterly direction on the most practical route on the north side of the North Fork of Clark's Creek across the north half of the North-east quarter of Section 28 and the North-west quarter of the North-west quarter of Section 27 in said township and range, and continuing thence in an easterly direction to a point 20 feet east and 20 feet north of the north-east corner of A Wealty's garden enclosure, said enclosure containing about one half acre of ground and is situated on the north bank of said North fork of Clark's Creek near the line between the east half of the North-west quarter and the west half of the North-east quarter of said Section 27 above mentioned, and running thence in a southerly direction across the said North Fork of Clark's Creek a distance of about 270 feet to a point 50 feet south and 35 feet west of the south-west corner of A Wealty's barn, thence in an easterly direction on the most practical route to a point 40 feet south of the south-west corner of the North-east quarter of the North-east quarter of said Section 27 in said Township and Range, thence in an easterly direction following the south line of said North-east quarter of the North-east quarter of said Section 27 as nearly as practical to the east line of said Section 27, thence continuing in an easterly direction to the North Fork of Clark's Creek and crossing said creek at the most practical point at or near the point where said creek crosses the south line of the North half of the North-west quarter of section 26 in said Township and Range and continuing in an easterly direction to a point on the south line of the North half of the North-west quarter of said Section 26 in said Township and Range 60 feet east of the center of the North Fork of Clark's Creek where said creek crosses said line, thence in a southerly direction up said creek, recrossing said creek at the most practical point at or near the point where said creek crosses the east line of the South-west quarter of the North-west quarter of said section 26 in said Township and Range and continuing up the south side of said creek to and

terminating
at —

a point on the south line of Section 31 of Township 1 North of Range 41, E W.M. in Union County, Oregon, 30 feet west of the center of the North Fork of Clark's Creek where said creek crosses said line

Dated at Elgin, Union County, Oregon, this 4th. day of June, 1906.

And in duty bound your petitioners will ever pray

Dated this 4th day of June, 1906

William Wiggins
Adolph Waeltz,
John J. Brugges
H. Bader,
G. J. Tucker
G. R. Tucker
Julius C. Harg
William Brugges
Edward Brugges
James Huffman
E. H. Garrett
John Garrett
G. S. Knight
R. W. Garrett,

G. W. Masten
Lee B. Tuttle
C. F. Garrett
John Tucker
D. D. Masten
Albert Brayton
Walter F. Harg
A. Long,
Ira Stewart
G. L. Garrett
Wm. McCloy
John O'Connor
B. T. Brugges,

STATE OF OREGON, }
County of Union: } ss.

I, G. L. Knight being first duly sworn, say that I posted ^{one} ~~three~~ several notices, of which the notice hereunto attached is a true and correct copy, in ^{one} ~~three~~ public places in said county in the vicinity of the proposed road therein described, to-wit: One at the place of termination of said proposed road, to-wit: about 30 feet west of the center of the North Fork of Clark's Creek where said creek crosses the south line of Section 31 of Township 1 North of Range 41, E.W.M. in Union County, Oregon, about five feet from the ground on a fir tree

Thirty days previous to the presentation of the road petition therein mentioned to-wit: ~~On the 5th day~~ ^{On the 5th day} of June, 1906, ~~and that thereafter and thirty days previous to the presentation of said road petition therein mentioned, to-wit: On the day of 190.., I posted a true and correct copy of said notice at the place of holding Court for Union County, Oregon, to-wit: On the front of the Court House door, in the City of La Grande, in the said County and State, and that said notices remained posted thirty days previous to the presentation of said petition as I verily believe.~~

G. L. Knight

Subscribed and sworn to before me this 4th... day of July, 1906.

R. H. Lloyd
Notary Public for Oregon.

NOTICE OF ROAD PETITION

TO ALL PERSONS CONCERNED You and each of you will take notice that the undersigned freeholders of Union County, Oregon, residing in the road district where the hereinafter described road is proposed to be, will at the next session of the County Court for Union County, Oregon, to-wit on Thursday, the fifth day of July, 1906, respectfully present to said court a petition praying said court to lay out, alter and establish a County Road within said county, on the following line, or course, to-wit

Commencing at a point in the county road on the line between the North-east quarter of the North-west quarter and the North-east quarter of the North-east quarter of section 26 in township 1 North of Range 40, E. W. in Union County, Oregon, fifty five feet north of the center of the North Fork of Clark's Creek where said creek crosses said line, running thence in an easterly direction on the most practical route on the north side of the North Fork of Clark's Creek across the north half of the North-east quarter of Section 26 and the North-west quarter of the North-west quarter of Section 27 in said Township and Range, and continuing thence in an easterly direction to a point 20 feet east and 20 feet north of the north-east corner of A Wealty's garden enclosure, said enclosure containing about one half acre of ground and is situated on the north bank of said North Fork of Clark's Creek near the line between the east half of the North-west quarter and the west half of the North-east quarter of said Section 27 above mentioned, and running thence in a southerly direction across said North Fork of Clark's Creek a distance of about 270 feet to a point 50 feet south and 36 feet west of the south-west corner of A Wealty's barn, thence in an easterly direction on the most practical route to a point 40 feet south of the south-west corner of the North-east quarter of the North-east quarter of said Section 27 in said Township and Range, thence in an easterly direction following the south line of said North-east quarter of the North-east quarter of said Section 27 as nearly as practical to the east line of said Section 27, thence continuing in an easterly direction to the North Fork of Clark's Creek and crossing said creek at the most practical point at or near the point where said creek crosses the south line of the North half of the North-west quarter of Section 26 in said Township and Range and continuing in an easterly direction to a point on the south line of the North-west quarter of said Section 26 in said Township and Range 60 feet east of the center of the North Fork of Clark's Creek where said Creek crosses said line, thence in a southerly direction up said creek, recrossing said creek at the most practical point at or near the point where said creek crosses the east line of the south-west quarter of the North-east quarter of said Section 26 in said Township and Range and continuing up the south side of said creek to and terminating at a point on the south line of section 31 of township 1 North of Range 41, E. W. in Union County, Oregon, 50 feet west of the center of the North Fork of Clark's Creek where said creek crosses said line

Done at Elgin, Union County, Oregon, this 4th day of June, 1906

Names

Names

William Wiggins
 Adolph Wealty
 John J. Bruggen
 H. Bader
 G. J. Tinsman
 G. R. ...
 Julius C. Hug
 William ...
 Edward ...
 James ...
 E. H. Garrett
 John Garrett

G. S. Knight
 R. W. Garrett
 G. W. ...
 Lee ...
 G. F. Garrett
 John ...
 A. D. ...
 Albert ...
 Walter ...
 J. ...
 Wm. ...
 B. L. Garrett

Wm. M. Gray
 John ...
 B. T. Bruggen

STATE OF OREGON, }
County of Union: } ss.

I, **Adolph Waelty** being first duly sworn, say that I posted ^{two} ~~three~~ several notices, of which the notice hereunto attached is a true and correct copy, in three public places in said county in the vicinity of the proposed road therein described, to wit: One ~~on the east side of the county road at the beginning of said proposed road on a board nailed to the fence about four feet from the ground facing the county road, and one about five feet from the ground on the west side of my barn on the line of said proposed road about one mile easterly from the place of beginning~~

Thirty days previous to the presentation of the road petition therein mentioned to-wit: On the **5th** day of **June**, 190**6**, ~~and that thereafter and thirty days previous to the presentation of said road petition therein mentioned, to-wit: On the day of 190 .., I posted a true and correct copy of said notice at the place of holding Court for Union County, Oregon, to-wit: On the front of the Court House door, in the City of La Grande, in the said County and State, and that said notices remained posted thirty days previous to the presentation of said petition as I verily believe.~~

Adolph Waelty

Subscribed and sworn to before me this **4th.** ... day of **July**, 190**6**.

R. H. Lloyd
Notary Public for Oregon.

NOTICE OF ROAD PETITION

TO ALL PERSONS CONCERNED You and each of you will take notice that the undersigned freeholders of Union County, Oregon, residing in the road district where the hereinafter described road is proposed to be, will at the next session of the County Court for Union County, Oregon, to-wit on Thursday, the Fifth Day of July, 1906, respectfully present to said court a petition praying said court to lay out, alter and establish a County Road within said county, on the following line, or routs, to-wit


Commencing at a point in the county road on the line between the North-east quarter of the North-west quarter and the North-west quarter of the North-east quarter of Section 28 in Township 1 North of Range 40, E.W. in Union County, Oregon, fifty five feet north of the center of the North Fork of Clark's Creek where said creek crosses said line, running thence in an easterly direction on the most practical route on the north side of the North Fork of Clark's Creek across the north half of the North-east quarter of Section 28 and the North-west quarter of the North-west quarter of Section 27 in said Township and Range, and continuing thence in an easterly direction to a point 20 feet east and 20 feet north of the north-east corner of A. Wealty's garden enclosure, said enclosure containing about one half acre of ground and is situated on the north bank of said North Fork of Clark's Creek near the line between the east half of the North-west quarter and the west half of the North-east quarter of said Section 27 above mentioned, and running thence in a southerly direction across said North Fork of Clark's Creek a distance of about 270 feet to a point 50 feet south and 35 feet west of the south-west corner of A Wealty's barn, thence in an easterly direction on the most practical route to a point 40 feet south of the south-west corner of the North-east quarter of the North-east quarter of said Section 27 in said Township and Range, thence in an easterly direction following the south line of said North-east quarter of the North-east quarter of said Section 27 as nearly as practical to the east line of said Section 27, thence continuing in an easterly direction to the North Fork of Clark's Creek and crossing said creek at the most practical point at or near the point where said creek crosses the south line of the North half of the North-west quarter of Section 26 in said Township and Range and continuing in an easterly direction to a point on the south line of the North half of the North-west quarter of said Section 26 in said Township and Range 60 feet west of the center of the North Fork of Clark's Creek where said Creek crosses said line, thence in a southerly direction up said creek, recrossing said creek at the most practical point at or near the point where said creek crosses the east line of the south-west quarter of the North-west quarter of said Section 26 in said Township and Range and continuing up the south side of said creek to and terminating at a point on the south line of section 31 of Township 1 North of Range 41, E.W.M. in Union County, Oregon, 50 feet west of the center of the North Fork of Clark's Creek where said creek crosses said line

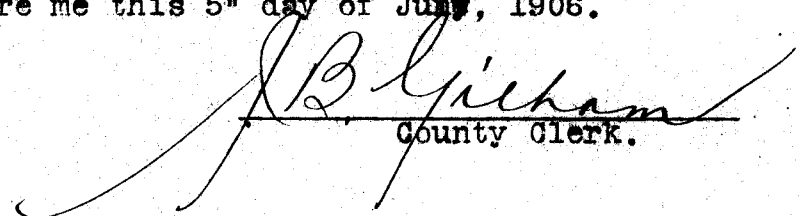
Dated at Flgin, Union County, Oregon, this 6th day of June, 1906

Names	Names
William Wiggans	G. S. Knight
Adolph Walby	R. W. Barrett
John J. Bruggers	G. W. Mason
H. Baden	Lee B. Tuttle
Ed. J. Tucker	Ed. J. Garrett
John J. Bruggers	John Tucker
William Bruggers	G. J. Mason
Edward Bruggers	Albert Brayton
James Huffmann	Walter F. Hugg
E. H. Garrett	A. Long
John Campbell	Ed. Stewart
	G. S. Garrett

State of Oregon

County of Union. ^{ss} I, J. F. Phy, being first duly sworn say: that I posted the hereunto attached road petition, within said County and State on the 5th day of June, 1906; that the same was posted on the bulletin board at the front door of the Court house in the City of La Grande, in said County; that said bulletin board and said notice were in plain and full view, in a conspicuous place, and that said date of posting was full thirty days prior to this date, and that said notice remained posted on said bulletin board during the full period of thirty days prior hereto.


Subscribed and sworn to before me this 5th day of July, 1906.


County Clerk.

NOTICE OF ROAD PETITION.

TO ALL PERSONS CONCERNED You and each of you will take notice that the undersigned freeholders of Union County, Oregon, in and to the road district where the heretofore described road is located to be, with the intervention of the Court, County of Union County, Oregon, to wit on Friday, the 31st day of July, 1906, respectfully propose to said court a petition praying said court to lay out, alter and establish a County Road within said county, in the following line, to-wit:

To commence at a point in the center of the line between the north-east quarter of the north-east quarter and the north-west quarter of the north-east quarter of Section 28 in Township 1 North of Range 40, N.W. 1/4 in Union County, Oregon, five feet north of the center of the North Fork of Clark's Creek here said line crosses said creek, running thence in the westerly direction on the most practical route on the east side of the North Fork of Clark's Creek across the north half of the north-east quarter of Section 28 and the north-west quarter of the north-west quarter of Section 27 in said Township and Range, and continuing thence in an easterly direction to a point 22 feet east and 20 feet north of the north-east corner of A. Weiler's section enclosure containing about one-half acre of ground and is a curved path, north and east of said North Fork of Clark's Creek near the line between the east half of the north-east quarter and the west half of the north-east quarter of said Section 27 above mentioned, and running thence in a southerly direction across said North Fork of Clark's Creek a distance of about 270 feet to a point 50 feet south and 30 feet east of the south-east corner of A. Weiler's section enclosure, thence in a southerly direction on the most practical route a point 40 feet south of the north-west corner of the north-east quarter of the north-east quarter of said Section 27 in said Township and Range, thence in an easterly direction on the most practical route to a point on the east line of the north-east quarter of said Section 27 as nearly as practical to the east line of said Section 27, thence continuing in an easterly direction to the North Fork of Clark's Creek and crossing said creek at the most practical point at or near the point where said creek crosses the North Fork of Clark's Creek, thence in a westerly direction on the most practical route to a point on the east line of the north-east quarter of said Section 27 in said Township and Range 60 feet east of the center of the North Fork of Clark's Creek where said creek crosses said line, thence in a southerly direction up said creek to a point on the east line of the north-east quarter of said Section 27 in said Township and Range, thence in a southerly direction up the south side of said creek to a point on the south line of Section 31 of Township 1 North of Range 40, N.W. 1/4 in Union County Oregon, 50 feet east of the center of the North Fork of Clark's Creek where said creek crosses said line.

Dated at Elgin, Union County, Oregon, this 24th day of July, 1906.

Names

Names

- | | |
|--|--|
| <p>William Wiggins
 Adolph Noeltz
 John P. Breyer
 A. J. Woker
 W. H. Aden
 G. H. Tucker
 H. L. L. L. L.
 J. P. P. P. P.
 Edward Bonagura
 James H. H. H.
 G. D. D. D.</p> | <p>John P. Breyer
 S. L. Knight
 W. H. H. H.
 Lee B. H. H.
 G. H. H. H.
 G. B. H. H.
 John P. H. H.
 D. D. H. H.
 Albert H. H.
 Walter H. H.
 A. H. H.
 J. H. H.</p> |
|--|--|

G. G. Garrett
Wm. McShay

Rock no. 1000

B. J. Bayguy

IN THE

County Court

OF THE

State of Oregon

For the County of Union

*James Frankland
Leachery Road
Petersons Park
Leggett Mission
Seering Camp etc*

Filed Aug 5 1902

*J. D. Williams
Clerk*

Field Notes of Road
Petitioned for by William Wiggins et. al.

Commencing at a point 6.66 Chs South of the $\frac{1}{4}$ Sec. Cor on North line Sec. 28 Town 1 North Range 40 E. W. M.

chs.	at a rock in mound Rock marked R.	Thence	South 80° East
6.68	To Angle 1 a Rock in mound Rock;	" "	72° "
3.26	" " 2 " " " " " ;	" "	56° 30' "
4.42	" " 3 " " " " " ;	" "	59° 30' "
3.42	" " 4 " " " " " ;	" "	73° 15' "
6.38	" " 5 " " " " " ;	" "	84° "
3.16	" " 6 " " " " " ;	"	North 81° "
6.06	" " 7 " " " " " ;	" "	77° 30' "
5.60	" " 8 " " " " " ;	" "	57° "
6.06	" " 9 " " " " " ;	"	South 88° "
8.83	" " 10 " " " " " ;	" "	64° "
10.95	" " 11 " " " " " ;	" "	85° "
12.77	" " 12 " " " " " ;	" "	75° "
2.89	" One Mile Rock.	" "	75° "
4.24	" Angle 13 a Rock in mound of Rock;	" "	0° 30' "
4.10	" " 14 " Stake	"	East
5.62	" " 15 " " " " ;	"	North 88° 30' "
11.41	" " 16 " Pine tree 48" Diam.;	"	North 81° "
3.30	" " 17 " " " 24" " ;	" "	76° 30' "
3.45	" " 18 " Stake	"	East
4.65	" " 19 " " " " ;	"	South 82° 30' "
3.40	" " 20 " " " " ;	"	North 86° 30' "
3.03	" " 21 " " " " ;	"	South 82° 30' "
2.97	" " 22 " " " " ;	" "	82° 30' "
5.16	" " 23 " tree 6" Diam. ;	" "	86° "
5.23	" " 24 " Rock in mound R. ;	"	South 75° "

2.20	To Angle 26 a Rock in mound of Rock ;	Then South 70° East
5.56	" " 26 " " " " ;	" " 51° "
4.91	" " 27 " " " " ;	" " 44° "
3.91	" " 28 " " " " ;	" " 42° 30' "
2.73	" " 29 " " " " ;	" " 31° 30' "
4.12	" Two Mile tree 24" Diam	" " " "
2.40	" Angle 30 a Pine tree 24" "	" " 45° "
5.61	" " 31" Fir " 24" "	" " 43° "
2.40	" " 32 " " " 6" "	" " 73° "
2.48	" " 33 " " " 16" "	" North 85° "
4.70	" " 34 " " " 32" "	" " 81° "
3.73	" " 35" Stake	" " 82° 30' "
5.83	" " 36. Fir " 14" "	" South 56° 30' "
3.38	" " 37 " Tam. " 44" "	" " 52° "
2.94	" " 38 " Fir " 14" "	" " 81° 30' "
6.17	" " 39 " Pine " 48" "	" " 39° "
2.15	" " 40 " Fir " 12" "	" " 29° "
2.39	" " 41" " " 16" "	" " 27° "
3.29	" " 42" " " 44" "	" " 14° 30' "
3.61	" " 43 " Tam. " 30' "	" " 26° "
3.34	" " 44 " Fir " 12" "	" " 35° "
3.76	" " 45 " " " 12" "	" " 28° 30' "
5.72	" " 46 " " " 26" "	" " 74° 30' "
4.27	" " 47 " Stake	" " 65° "
4.71	" " 48 " Alder " 6" "	" " 31° "
5.68	" " 49 " Tam. " 26" "	" " 65° 30' "
1.12	" 3 Mile tree	" " " "
3.97	" Angle 35 a Fir tree 16" "	" " 38° "

8.00	To Angle 51 a stake	Then South 18° 30' East
5.80	" " 52 a Fir tree 24" Diam;	" " 16° 30' "
6.08	" " 53 " " " 14" "	" " 24° "
2.98	" " 54 " " " 8" "	" " " "
2.56	" " 55 " " " 30" "	" " 12° "
8.13	" " 56 " " " 6" "	" " 18° "
4.73	" " 57 " Tamu " 36" "	" " 37° "
6.06	" " 58 " Fir " 6" "	" " 45° 30' "
6.06	" " 59 " Tamu " 24" "	" " 43° 30' "
6.06	" " 60 " Fir " 10" "	" " 25° "
7.54	" " 61 " " " 12" "	" " 41° "
6.61	" " 62 " " " 24" "	" " 42° "
5.36	" 4 Mile tree Pine " 40" "	" " " "
3.15	" Angle 63 " " " 40" "	" " 54° "
10.36	" " 64a " " 36" "	" " 50° "
11.29	" " 65 " Fir " 18" "	" " 70° "
8.20	" " 66 " " " 6" "	" " 81° "
11.40	" " 67 " Tamu " 12" "	" North 87° "
6.48	" " 68 " Pine " 30' "	" South 80° 30' "
8.86	" " 69 " Fir " 40" "	" North 89° "
7.48	" " 70 " Rock in mound ;	" South 82° "
5.70	" " 71 " Fir tree 30" Diam;	" " 49° 30' "
5.66	" " 72 " " " 10" "	" " 50° "
1.53	" 5 Mile tree Fir tree 6" "	" " " "
2.27	" Angle 73 a Fir tree 12" "	" " 46° "
3.66	" Road Terminus " " 24" "	" at a point 38.30 chs

East of the South West Cor see, 31-Town 1 North
 Range 41 E.W.M. all points are properly marked
 and points named in petition was met on Survey

REPORT OF BOARD OF COUNTY ROAD VIEWERS.

To the Honorable County Court for Union County, Oregon :

The undersigned Board of County Road Viewers, heretofore on the 5th day of July 1906, instructed to view, lay out and alter the proposed county road, of which the survey hereto attached is a true and correct description, as petitioned for by William Wiggins et al., beg leave to report that on the 24th day of July 1906, in pursuance with said order, we proceeded to view out said proposed road for the whole distance thereof, and that in our opinions said proposed road should be laid out and established as a public highway of Union County, Oregon; that the same is practicable and would add greatly to the convenience of the householders residing in the vicinity thereof. We therefore recommend that said proposed road be laid out and declared a public highway of said county.

and that by the location of said road the property of W. B. Hindeman will be damaged to the amount Four Acres ground at \$500 per acre total \$2000 and One mile of Fencing costing \$100.00 and underground passage costing \$30.00 Thirty Dollars a total of One Hundred and Fifty Dollars

Arthur Curtis
Art Hug
B. Logsdon

Board of County Road Viewers.

Report of Surveyor.

To the Hon. County Court of Union County, Oregon:

I, the undersigned, County Surveyor, appointed to survey the county road proposed by William Wiggins et al., beg leave to report that on the 24 day of July, 1906 ~~189~~, in pursuance of said appointment and order, I Surveyed said proposed road for the whole distance thereof, the following being the field notes of said survey: attached.

State of Oregon

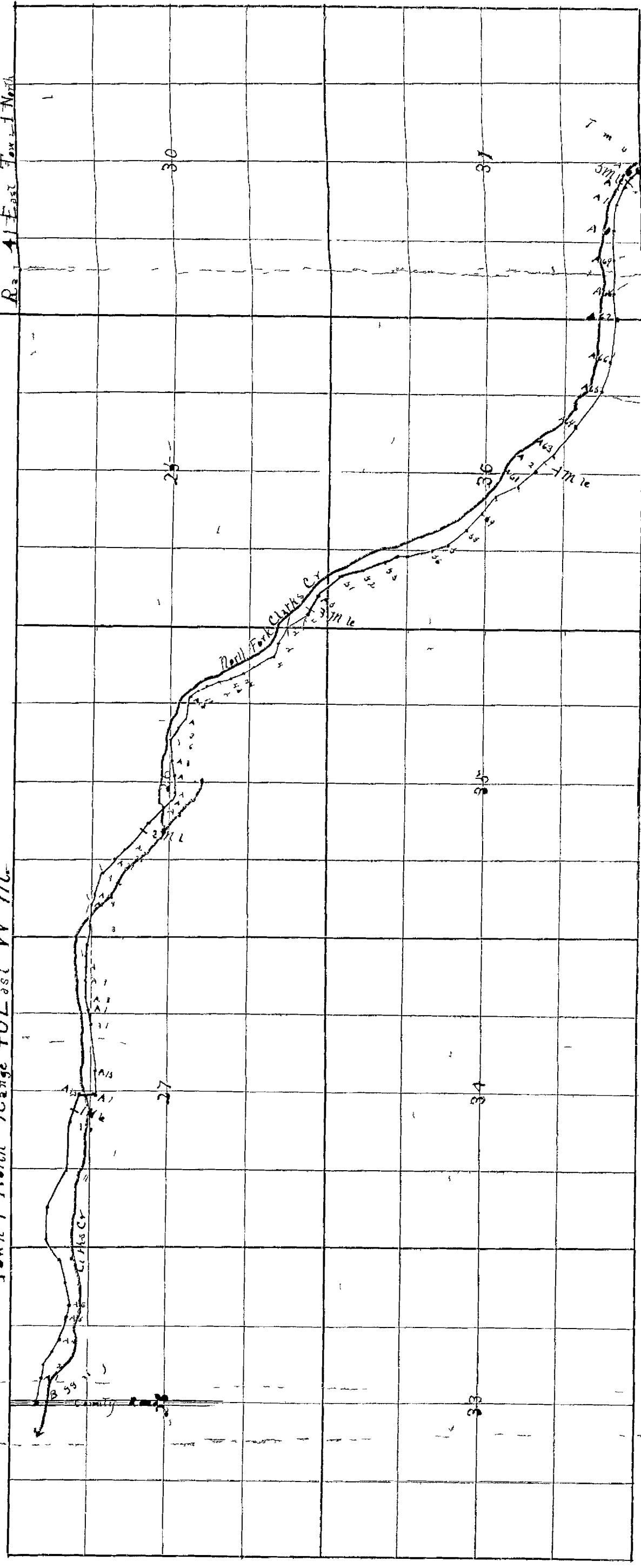
County of Union

I hereby certify in the matter of the County road petitioned for by Wm Wiggins et al. that the Field Notes made by me are true and correct, and that the Plat accompanying the same is a true and correct representation of said road both together in angles and distances.

Arthur Curtis
County Surveyor.

Road Petitioned for by William Wiggins, et al

Town 1 North Range 40 East W M.



R. 41 East Town 1 North

N

T m u

3/4 mile

A 1

A 2

A 3

A 4

A 5

A 6

A 7

A 8

A 9

A 10

A 11

A 12

A 13

A 14

A 15

A 16

A 17

A 18

A 19

A 20

A 21

A 22

A 23

A 24

A 25

A 26

A 27

A 28

A 29

A 30

A 31

A 32

A 33

A 34

A 35

A 36

A 37

A 38

A 39

A 40

A 41

A 42

A 43

A 44

A 45

A 46

A 47

A 48

A 49

A 50

A 51

A 52

A 53

A 54

A 55

A 56

A 57

A 58

A 59

A 60

A 61

A 62

A 63

A 64

A 65

A 66

A 67

A 68

A 69

A 70

A 71

A 72

A 73

A 74

A 75

A 76

A 77

A 78

A 79

A 80

A 81

A 82

A 83

A 84

A 85

A 86

A 87

A 88

A 89

A 90

A 91

A 92

A 93

A 94

A 95

A 96

A 97

A 98

A 99

A 100

A 101

A 102

A 103

A 104

A 105

A 106

A 107

A 108

A 109

A 110

A 111

A 112

A 113

A 114

A 115

A 116

A 117

A 118

A 119

A 120

A 121

A 122

A 123

A 124

A 125

A 126

A 127

A 128

A 129

A 130

A 131

A 132

A 133

A 134

A 135

A 136

A 137

A 138

A 139

A 140

A 141

A 142

A 143

A 144

A 145

A 146

A 147

A 148

A 149

A 150

A 151

A 152

A 153

A 154

A 155

A 156

A 157

A 158

A 159

A 160

A 161

A 162

A 163

A 164

A 165

A 166

A 167

A 168

A 169

A 170

A 171

A 172

A 173

A 174

A 175

A 176

A 177

A 178

A 179

A 180

A 181

A 182

A 183

A 184

A 185

A 186

A 187

A 188

A 189

A 190

A 191

A 192

A 193

A 194

A 195

A 196

A 197

A 198

A 199

A 200

A 201

A 202

A 203

A 204

A 205

A 206

A 207

A 208

A 209

A 210

A 211

A 212

A 213

A 214

A 215

A 216

A 217

A 218

A 219

A 220

A 221

A 222

A 223

A 224

A 225

A 226

A 227

A 228

A 229

A 230

A 231

A 232

A 233

A 234

A 235

A 236

A 237

A 238

A 239

A 240

A 241

A 242

A 243

A 244

A 245

A 246

A 247

A 248

A 249

A 250

A 251

A 252

A 253

A 254

A 255

A 256

A 257

A 258

A 259

A 260

A 261

A 262

A 263

A 264

A 265

A 266

A 267

A 268

A 269

A 270

A 271

A 272

A 273

A 274

A 275

A 276

A 277

A 278

A 279

A 280

A 281

A 282

A 283

A 284

A 285

A 286

A 287

A 288

A 289

A 290

A 291

A 292

A 293

A 294

A 295

A 296

A 297

A 298

A 299

A 300

A 301

A 302

A 303

A 304

A 305

A 306

A 307

A 308

A

IN THE
County Court
OF THE

State of Oregon

For the County of Union

In re proposed
Co Road petitioned
for by William
Wiggins et al

Report of Viewers

Read the first
time 8/2/1904

Read July 31 1904
J. B. Giddens
Clerk

No

IN THE
CIRCUIT COURT,
UNION COUNTY OREGON

EQUITY

Alice Ladd

Plaintiff

vs

John F. Stembeck

Defendant

Docket

Page

Ed Slater

Attorney for Plaintiff

Attorney for Defendant

N

L 362-34

Dismissed

25 38

180/2
Anne Read

petitioned for
by John Beckman
et al

1 TO THE HONORABLE COUNTY COURT OF UNION COUNTY, STATE OF OREGON,
2 SITTING TO TRANSACT COUNTY BUSINESS FOR SAID COUNTY

3 The petition of the undersigned freeholders of Union County,
4 State of Oregon, residing in Road District No 37 of said Union
5 County, hereby petition said County Court of Union County, State
6 of Oregon, to lay out and locate, according to law, a county road
7 ~~off~~ said Union County 50 feet wide described as follows, to-wit
8 Commencing at the section corner at the south-east corner of Section
9 10, Township 2, South of Range 38, East of the Willamette Meridian,
10 and running thence east on the section line between sections 11
11 and 14 of said township and range, three-fourths of a mile and
12 intersecting the present county road at the south-west corner of
13 the South-east 1/4 of the South-east 1/4 of Section 11 in said
14 township and range and terminating at said point, and we also
15 hereby petition said County Court at the same time to vacate the
16 following described portion of county road of said county, to-wit
17 Commencing at the south-west corner of the South-east 1/4 of the
18 South-east 1/4 of Section 11 in Township 2, South of Range 38,
19 East of the Willamette Meridian, and running thence south one-fourth
20 of a mile, thence west three-fourths of a mile to the south-west
21 corner of the North-west 1/4 of the North-west 1/4 of Section 14
22 in Township 2, South of Range 38, East of the Willamette Meridian
23 in said County and State And your petitioners show to said Court
24 that both said proposed county road and the portion of county road
25 above described and which we ask to have vacated are located wholly
26 within said road district No 37 in said county, and we show to
27 said court that the location of said proposed county road and the
28 vacation of that portion of county road which we ask to have vacat-
29 ed as aforesaid would be of great public utility and beneficial to
30 the public

31 And your petitioners as in duty bound will ever pray etc

32 Dated July 6th, 1906
33
34

2
3
4
5
6
7
8
9
10
11
12
13
14
15
16
17
18
19
20
21
22
23
24
25
26
27
28
29
30
31
32
33
34

Edw. M. ...
P. A. M. ...
Frank ...
John ...
D. ...
L. ...
A. Oliver
~~W. L. Evans~~

M. M. ...

W. ...
E. L. ...

L. R. Perry

~~J. S. Perry~~

John Palmer

John S. Mitchell

S. N. Ayres

J. J. ...

W. G. ...

ROAD NOTICE

1
2 NOTICE is hereby given that the undersigned, freeholders of Union
3 County, State of Oregon, and residing in Road District No 37 of
4 said County, will, at the ~~Septem~~ term of the County Court of Union
5 County, State of Oregon, for 1906, to-wit on Wednesday the 5th
6 day of ~~September~~ 1906, at one o'clock P M of said day at the usual
7 place of holding said County Court at the Courthouse in La Grande
8 in said County and State, present a petition to the County Court
9 of said County praying for the laying out and location, according
10 to law, of a county road of said Union County, 50 feet wide describ-
11 ed as follows, to-wit Commencing at the section corner at the
12 south-east corner of Section 10 in Township 2, South, of Range 32,
13 East of the Willamette Meridian, and running thence east on the
14 section line between sections 11 and 14 in said township and range
15 three-fourths of a mile and intersecting the present county road
16 at the south-west corner of the South-east quarter of the South-
17 east quarter of Section 11 in said township and range and termi-
18 nating at that point, and also praying for the vacation of the
19 present county road described as follows, to-wit Commencing at
20 the south-west corner of the South-east quarter of the South-east
21 quarter of Section 11, Township 2, South of Range 32, East of the
22 Willamette Meridian, in said County, and running thence south one-
23 fourth of a mile, thence west three-fourths of a mile to the south-
24 west corner of the North-west quarter of the North-west quarter of
25 Section 14 in said township 2, South, of Range 32, East of the
26 posed county road and the said portion of county road which said
27 petition asks to have vacated being situated and located wholly
28 within said road district No 37 of said Union County, State of
29 Oregon
30

31 Dated July 6th, 1906
32
33
34

B. Lockhart

3
4
5
6
7
8
9
10
11
12
13
14
15
16
17
18
19
20
21
22
23
24
25
26
27
28
29
30
31
32
33
34

H. Vebres
P. A. McDonald
Friedl Neobme
John Speckhart
J. W. Darwood
L. Jackson

A. Oliver
W. L. Evans

W. W. G. G. G.

H. W. Evans
E. L. W. W. W.

E. D. Whiting

L. R. Perry

J. S. Perry

John Perry

John S. Mitchell

L. N. Ayres

J. J. Snyder

W. B. Steadman

STATE OF OREGON, }
County of Union: } ss.

I, P. A. McDonald being first duly sworn, say that I posted three several notices, of

which the notice hereunto attached is a true and correct copy, in three public places in said county in the vicinity of the proposed road therein described, to-wit: One

at the beginning of the proposed road on the each end, on a board nailed to a fence post by the side of the County road; one at the terminus of the proposed road ^{of the West} on a board nailed to a telephone pole by the side of the County road; one at the cross roads at the ~~Tom Hunter~~ places on a board nailed to a fence post by the road side.

Thirty days previous to the presentation of the road petition therein mentioned to-wit: On the 20th day of July 1906

, and that thereafter and thirty days previous to the presentation of said road petition therein mentioned, to-wit: On the 30th day of July 1906, I posted a true and

correct copy of said notice at the place of holding Court for Union County, Oregon, to-wit: On the front of the Court House door, in the City of Union, in said County and State, and that said notices remained posted thirty days previous to the presentation of said petition as I verily believe.

Subscribed and sworn to before me this 7th day of September 1906

P. A. McDonald

James Oliver
Notary Public

BOND OF ROAD PETITIONERS.



Know All Men by These Presents, That we, P. A. McDonald
 and James Oliver, of the County of Union and State of Oregon, are held and firmly
 bound unto said County of Union in the sum of One Hundred Dollars, the payment of
 which, well and truly to be made, we bind ourselves, our heirs, executors and administrators firmly by these presents.

Signed this 5th day of September A. D. 1906

Now, the condition of the above obligation is such, That, whereas the above named
P. A. McDonald and John Blackland, and others, have
 petitioned the County Court of said County of Union, at the September Term, 1906, thereof for a
 County Road, commencing at the section corner at the N.E. corner
of Sec 10 T 2 R 38 E N.M. and running thence
East on the section line between sections 11 & 14
in said township and range 3/4 of a mile
and intersecting the present County Road at the
SW corner of the N.E. 1/4 of the N.E. 1/4 of Sec 11 in
said township and range and then terminating and also
 for the vacation of the present County Road described
 as follows: Commencing at SW corner of N.E. 1/4 of T 2 R 38 E N.M. thence South 1/4 of a mile thence West 3/4 of
a mile to SW corner of N.W. 1/4 of the N.W. 1/4 of section 14 in
said township.

Now, if the above named P. A. McDonald and John Blackland
and others shall well and truly pay, or cause to be paid, all costs and expenses that
 may be incurred by reason of the view or review of said Road, in case the prayer of said petitioners be not granted or allowed,
 then that this obligation shall be void, otherwise to remain in full force and virtue.

P. A. McDonald (L. S.)
James Oliver (L. S.)



STATE OF OREGON, }
 County of Union. }

P. A. McDonald and
James Oliver, each for himself, says, that I am worth the sum of One
 Hundred Dollars over and above all debts and liabilities and property exempt from execution; that I am a resident and householder
 in said County and State.

Subscribed and sworn to before me this 5th day of September A. D. 1906

P. A. McDonald
James Oliver
J. P. Schorn
 County Clerk.

In the County Court of the State
of Oregon, Clatsop County:

IN THE MATTER OF THE

Clatsop County Road
District No. 1
land of road

BOARD OF ROAD DISTRICTS.

Approved: September 24, 1906

County Judge

September 24, 1906

County Clerk

Ed Blannell

Deputy

IN THE

County Court

OF THE

State of Oregon

For the County of Union

In the matter of the
County Board
petition for the
John Van Buren
etc

William

FILED *Sept 7* 1906

W. G. Wickham

COUNTY CLERK

W. G. Wickham
attys

6th

1 In the Matter of the proposed)
2 County Road petitioned for by)
3 John Blockland et al.)
4 -----)

5 This matter came on to be heard at this time on the petition
6 of John Blockland and eighteen others for the establishment of a
7 County road described in the petition and for the vacation of a
8 portion of County road also described in the petition, and, also,
9 on the remonstrance of W.L.Evans et al against the establishment
10 of said proposed road, The petitioners appearing by Ramsey & Oliver
11 of counsel, and the remonstrators appearing by J.D.Slater of counsel
12 And it appearing to the Court that there are more legal remonstra-
13 tors on said remonstrance than there are legal petitioners on the
14 petition, it is, therefore, CONSIDERED and ORDERED that said remon-
15 strance be allowed and that this matter be dismissed.

16
17
18
19
20
21
22
23
24
25
26
27
28
29
30
31
32
33
34

IN THE COUNTY COURT OF THE COUNTY OF UNION, STATE OF OREGON.

In the Matter of the public highway petitioned for by John Van-Blockland, Peter McDonald, et al.)

To the Honorable County Court of Union County, State of Oregon:

The undersigned, your petitioners, freeholders, residing with in the road district where the proposed county road will run, and residents within the road district where the road proposed to be vacated runs, hereby remonstrate against the vacation of the County road petitioned for by John Van Blockland, Peter McDonald and

_____ Veers, and others, also remonstrate against the location of the county road petitioned for by John Van Blockland, Peter McDonald and _____ Veers, and say to the Court:

That the road ~~as now~~ laid out and established, has been laid out and established for at least thirty years.

That to open and improve a new road where petitioned for will entail upon the County new and additional expense ~~to the amount~~ of several hundred dollars.

That the location of the road as petitioned for will also cause great damages to the property owners along the route of the said road, which must either paid by the county or by the petitioners.

That the road as now located was located over the best route and that ^{at} the place where the road is sought to be placed by this petition, the ground is unfavorable for a road being largely soft marshy land, on which the water stands until late in the year, and over which ground it will be necessary to ^{build} a strong embankment.

That your petitioners believe that the interest of the county ~~and~~ and people in that section ~~will not~~ be conserved by the opening of a new highway where petitioned for, nor by vacating the already established road as petitioned for in said petition.

Wherefore, your petitioners remonstrate against the opening of said highway or vacation of the old road as now established, and

your petitioners will ever pray.

W. J. Evans

Wm. Webster

J. W. Lawrence

T. J. Perry

David Hunter

John Wood

W. Williams

~~one in each~~

Peter Allen

J. H. Stumley

L. Tucker

A. Oliver

Mar. A. R. Lindsay

John Shaw

E. Damon

Joseph Gibbons

Reafford

A. J. Williams

John Palmer

James Feik

George Ott

Eva M. Perry

L. R. Perry

Evangeline Starr

~~E. Damon~~

STATE OF OREGON,
County of Union, } ss.

I, _____, being first duly sworn, depose and say
that I am the _____ in the above entitled _____,
and that the foregoing _____ is true as I verily believe.

Subscribed and sworn to before me this _____ day of _____ 190_____

Notary Public for Oregon.

STATE OF OREGON,
County of Union, } ss.

I, _____, do hereby certify that I am
_____ attorney herein; that the foregoing
copy of _____ has been by me carefully compared with
the original thereof and that it is a correct transcript therefrom and the whole of such original.

La Grande, Oregon, dated this _____ day of _____ 190_____

Due service of the within _____ is hereby accepted in
_____ County, Oregon, this _____ day of _____ 190_____, by receiving a
copy thereof, duly certified to be such by _____ attorney for _____

Attorney for the _____

No.

In the *Circuit* Court,
State of Oregon,
For the County of Union.

In the Matter of the County Board Re: Election by Peter Weston held at of

Defendant

Recessed

Filed *July 27* 190*6*

By *J. D. Slater*
Deputy

FROM THE OFFICE OF
J. D. SLATER,
LA GRANDE, OREGON,
Attorney for *County*

SECOND JUDICIAL DAY.

FRIDAY, JULY 6th, 1906.

In the Matter of the petition of
F.E. Rohan to purchase County's
interest in certain land.

Now at this time it is ORDERED by the Court that this matter be and the same is
hereby continued for the term.

In the Matter of the appointment of
a Stock Inspector for Union County.

Now at this time it is ORDERED by the Court that this matter be and the same is
hereby continued for the term.

In the Matter of the proposed County
road petitioned for by William Wiggins
et al.

Now at this time it is ORDERED by the Court that this matter be and the same is
hereby continued until Saturday, the 7th day of July, 1906.

In the Matter of the petition of
J.H. Childers for Liquor License
in South Elgin Precinct.

Now at this time it is ORDERED by the Court that the hearing of said petition
be continued until Saturday, the 7th day of July, 1906.

In the Matter of the proposed County
road petitioned for by J.B. Thompson,
et al.

Now at this time this matter came on for final hearing and determination of the
Court upon the establishment of said proposed County road, and it appearing to the
Court that upon a personal examination of said proposed route, the Court finds that the
same is not practicable and would add nothing to the convenience of the public at this
time,

It is therefore CONSIDERED and ORDERED that the petition be and the same is

THIRD JUDICIAL DAY.

SATURDAY, JULY 7th, 1906.

In the Matter of the resignation of
M.W. Huffman as Supervisor of Road
District No.31.

Now at this time is presented the resignation of M.W. Huffman as Supervisor of Road District No.31, from which it appears that he is unable to attend to the duties of said office owing to the fact that his farm requires all of his attention at this time.

It is therefore CONSIDERED and ORDERED that the said resignation be and the same is hereby accepted and that he is hereby directed to make proper settlement with the County Clerk.

In the Matter of the
appointment of a Supervisor for
Road District No.31.

It appearing to the Court that a vacancy exists in the office of Supervisor of Road District No.31, caused by reason of the resignation of M.W. Huffman as such.

And it appearing to the Court that the name of Joseph Parton a resident of said Road District has been suggested as the proper person to be appointed to said office, and it further appearing to the Court from the recommendations that he is a fit and proper person for said office,

It is therefore CONSIDERED and ORDERED, that Joseph Parton Be and he is hereby appointed Supervisor of Road District No.31, to serve as such the remainder of the term.

In the Matter of the proposed County
Road petitioned for by William Wiggins,
et al.

Now at this time comes William Wiggins, one of the petitioners for the above named proposed county road and presents to the Court the petition of himself and others, praying for the location and establishment of a county road, described as follows, to-wit:

Commencing at a point in the County road on the line between the Northeast quarter of the Northwest quarter and the Northwest quarter of the Northeast quarter of Section 28 in Township 1 North of Range 40 E.W.M. in Union County, Oregon, fifty-five feet north of the center of the North Fork of Clark's Creek where said creek crosses said line, running thence in an easterly direction on the most practical route on the North side of the North Fork of Clark's Creek across the north half of the Northeast quarter of Section 28 and the Northwest quarter of the Northwest quarter of Section 27 in said township and range and continuing thence in an easterly direction to a point 20 feet East and 20 feet North of

THIRD JUDICIAL DAY.

SATURDAY, JULY 7th, 1906.

the North-east corner of A. Wealty's garden enclosure, said enclosure containing about one-half acre of ground and is situated on the North bank of said North Fork of Clark's Creek near the line between the east half of the Northwest quarter and the West half of the Northeast quarter of said Section 27 above mentioned, and running thence in a southerly direction across the said North Fork of Clark's Creek a distance of about 270 feet to a point 50 feet south and 35 feet west of the Southwest corner of A. Wealty's barn, thence in an easterly direction on the most practical route to a point 40 feet South of the Southwest corner of the Northeast quarter of the Northeast quarter of said Section 27 in said Township and Range, thence in an easterly direction following the South line of said Northeast quarter of the Northeast quarter of said Section 27 as nearly as practical to the east line of said Section 27, thence continuing in an easterly direction to the North Fork of Clark's Creek and crossing said creek at the most practical point at or near the point where said creek crosses the south line of the North half of the Northwest quarter of Section 26 in said Township and Range and continuing in an easterly direction to a point on the South line of the North half of the Northwest quarter of said section 26 in said Township and Range 60 feet east of the center of the North Fork of Clark's Creek where said creek crosses said line, thence in a southerly direction up said creek, recrossing said creek at the most practical point at or near the point where said creek crosses the east line of the Southwest quarter of the Northwest quarter of said Section 26 in said Township and Range and continuing up the South side of said creek to and terminating at a point on the South line of Section 31 of Township 1, North of Range 41 E.W.M., in Union County, Oregon, 30 feet west of the center of the North Fork of Clark's Creek where said creek crosses said line.

And it appearing to the Court that said petition is signed by more than twelve freeholders of this County residing in the road district where the hereinbefore described road is proposed to be, and that said petition properly specifies the place of beginning, intermediate points and place of termination of said road. And it satisfactorily appearing to the Court that Notice has been given by advertisement posted at the place of holding County Court, to-wit: at the Court House in the City of La Grande, Union County, Oregon, and also in three public places in the vicinity of said proposed road, to-wit: One on the East side of the County Road at the beginning of said proposed road on a board nailed to the fence about four feet from the ground facing the County Road, and one about five feet from the ground on the West side of the barn on the line of said proposed road about one mile Easterly from the place of beginning, and one at the place of termination of said proposed road, to-wit: about 30 feet West of the North Fork of Clark's Creek where said creek crosses the South line of Section 31, Township 1, North of Range 41, E.W.M. in Union County, Oregon, for more than thirty days immediately prior to the presentation of said petition to this Court, notifying all persons concerned that application would be made to this Court at the present session of this Court and that the notices so posted were in due form and duly signed by the petitioners and that a bond for the costs of this proceeding has been given by the petitioner, William

THIRD JUDICIAL DAY.

SATURDAY, JULY 7th, 1906.

Wiggins, with J.L. Overton as surety, which bond is here now approved by the Court,

It is therefore CONSIDERED and ORDERED that Arthur Curtis, County Surveyor, B. Logsdon and R.A. Hug, constituting the Board of County Road Viewers, be and they are hereby directed to meet at the beginning of said proposed County Road, on Tuesday, the 24th day of July, 1906, at the hour of ten o'clock A.M., or within five days hereafter and proceed to survey, view and lay out said road according to law.

In the Matter of the Temporary
appointment of a member of the
Board of County Road Viewers.

Now at this time it appearing to the Court that a vacancy exists in the Board of County Road Viewers, and that the same has not ^{been} filled with a regular appointee. And it further appearing to the Court that it would be to the best interests of the County at this time to appoint some qualified person living in the vicinity of the proposed County Road petitioned for by William Wiggins, et al. And it further appearing to the Court that R. A. Hug is a resident of said District and is a fit and proper person for said trust,

It is therefore CONSIDERED and ORDERED that R.A. Hug be and he is hereby appointed a temporary member of said Board and that he enter upon his duties as such upon taking the oath of office as required by law.

In the Matter of the petition of
J.H. Childers for a Liquor License
in South Elgin Precinct, Union County.

Now at this time this matter came on to be heard upon the petition of J.H. Childers for a license to sell spirituous and malt liquors in less quantities than one gallon in South Elgin Precinct, Union County, the same having been continued from the first day of this term of Court.

And it appearing to the Court that a remonstrance against the granting of said petition has been filed, and after due consideration, the Court finds that said remonstrance is signed by the larger number of legal voters of said precinct, and the Court being now fully advised in the premises,

It is therefore CONSIDERED and ORDERED that the petition of J.H. Childers for a liquor license be and the same is hereby denied.

SECOND JUDICIAL DAY.

THURSDAY, AUGUST 2nd, 1906.

It is therefore ORDERED that the matter of said road be and the same is hereby referred back to the Board of County Road Viewers for a proper assessment of the damages occasioned by the location of said road, and especially for a proper assessment of the damages occasioned by the location of said road to the premises of M.D. Sanderson, to-wit: the Northwest quarter of Section twenty-six, and Southeast Quarter of Section twenty-three (23) and North Half of Southwest Quarter and Southwest quarter of Southwest quarter of Section twenty-three (23) in township one (1) North of Range thirty-eight (38) E.W.M.

It is further ORDERED that the said Board of County Road Viewers meet at the beginning point of the said road on the 31st day of August, A.D., 1906 at 10 o'clock A.M., or within five days thereafter, and proceed to assess the damages upon said proposed road as heretofore laid out and located.

It is further ORDERED that the County Surveyor, and B. Logsdon, and Thomas Bra-sher, qualified freeholders of Union County, Oregon, be and they are hereby appointed as the Board of County Road Viewers for the purpose of assessing the damages occasioned there-by.

In the Matter of the proposed
County Road petitioned for by
Wm. Wiggins, et al.

Now at this time this matter came on to be heard upon the report of the Board of County Road Viewers, and said report having been publicly read in open Court,

It is therefore CONSIDERED and ORDERED that this matter be and the same is laid over for another reading upon some other day of this term of Court.

Thereupon it was ORDERED that Court be now adjourned until tomorrow morning, August 3rd, 1906, at 9 o'clock.

THIRD JUDICIAL DAY.

FRIDAY, AUGUST 3rd, 1906.

Court met pursuant to adjournment.

Present: Same officers as on Last Judicial Day.

Due proclamation of the opening of Court having been made, the Journal of the Last Day's proceedings was read, approved, and is here now signed.

J. L. Henry County Judge.
A. N. Selder Commissioner.
Ben Brown Commissioner.

Thereupon the following proceedings were had, to-wit:

In the Matter of the Proposed County Road petitioned for by William Wiggins et al.

This matter came on to be heard at this time on the report of County Road Viewers for a second reading, as provided by law, said report being in words following, to-wit:

REPORT OF BOARD OF COUNTY ROAD VIEWERS.

To the Honorable County Court of Union County, Oregon:

The undersigned Board of County Road Viewers heretofore on the Fifth day of July, 1906, instructed to view, lay out and alter the proposed County Road, of which the survey hereto attached is a true and correct description, as petitioned for by William Wiggins et al., beg leave to report that on the 24th day of July, 1906, in pursuance of said order, we proceeded to view out said proposed road for the whole distance thereof, and that in our opinions said proposed road should be laid out and established as a public highway of Union County, Oregon; that the same is practicable and would add greatly to the convenience of the householders residing in the vicinity thereof. We therefore recommend that said proposed road be laid out and declared a public highway of said County and that by the location of said road the property of W. B. Hindman will be damaged to the amount of Four acres of ground at \$5.00 per acre, total \$20.00 and one mile of fencing costing \$100.00 and underground passage costing \$30.00, Thirty Dollars, a total damage of One Hundred Fifty Dollars (\$150.00)

(Signed) Arthur Curtis,

R. A. Hug, Board of County Road Viewers.

B. Logsdon,

And said report of the Board of County Road Viewers having been now publicly read in open Court on two several days of the present term of the Court, and it appearing to the Court that said Board of County Road Viewers report favorably thereon, and recommend that said proposed road be established as a county road and be declared a public highway of Union County, Oregon, and all the proceedings herein having been regular and according to law, and no remons trance or claim for damages having been filed herein, except claim of W.B. Hindman for the sum of \$500.00 as damages by reason of the

THIRD JUDICIAL DAY.

FRIDAY, AUGUST 3rd, 1906.

location of said proposed road, and there having been no cause shown why this proposed road should not be declared a public highway and ordered opened according to law, and the Court being satisfied from the report of the Board of County Road Viewers that such road will be of public utility; the report of the viewers being favorable thereto,

It is therefore CONSIDERED and ORDERED by the Court that the report of the Board of County Road Viewers be placed on record in this journal, and that the surveyor's profile and plat of the proposed road, and his field notes of the survey thereof be placed on record in the Books of Plats of County Roads of Union County, Oregon, and that said proposed road be declared a public highway of Union County, Oregon, and ordered opened up and placed in repair for travel according to law, upon the payment by the petitioners of the sum of \$150.00 the amount of damages so assessed by said viewers.

In the Matter of purchasing supplies
for the various offices of Union
County, Oregon.

Now at this time this matter came on for consideration before the Court, and it appearing to the Court that the various officers of Union County, Oregon, have been ordering and purchasing supplies, books and stationery for their respective offices without first making application to the County Court or Judge thereof or obtaining from said Court the privilege of ordering or buying such supplies, and it further appearing to the Court that it would be to the best interest of Union County to require each official to first make a requisition and obtain the consent of said Court or Judge thereof for the purchasing or buying the necessary supplies, and the Court being fully advised in the premises,

It is therefore CONSIDERED and ORDERED by the Court that each official of Union County, Oregon, be and he is hereby required to make application to the County Court of said County and obtain permission for the ordering or purchasing of any and all supplies to be used by them in their respective offices, and no order shall be given or any such supplies purchased without first obtaining such consent or permission from said Court. And if any of such supplies or such stationery shall be purchased or bought without first complying with the foregoing conditions, the County Court will refuse payment of all claims presented for such supplies, and each County official will be held personally liable for the supplies or stationery so purchased or Ordered by him.

It is further CONSIDERED and ORDERED that the Clerk of this Court be and he is hereby instructed to furnish each County Official with a certified copy of this order.

Thereupon it was ORDERED that Court be now adjourned until Tuesday morning, August 14th, 1906, at 9 o'clock.

FIRST JUDICIAL DAY.

WEDNESDAY, SEPTEMBER 5th, 1906.

In the Matter of the appointment of a temporary County Surveyor and temporary member of the Board of County Road Viewers.

Now at this time it appearing to the Court that Arthur Curtis, County Surveyor and B. Logsdon, a member of the Board of County Road Viewers, are otherwise occupied and cannot attend to the duties as such officers, and that it is necessary that temporary members of said Board be appointed and served as such, during the pleasure of the Court.

And it further appearing to the Court that C.R. Thornton and Eli Bair are capable persons,

It is therefore ORDERED that C.R. Thornton be appointed temporary County Surveyor and Eli Bair be appointed temporary member of the Board of County Road Viewers to serve as such during the pleasure of the Court.

590
In the Matter of the County Road petitioned for by William Wiggins, et al.

Now at this time this matter came on to be heard upon the application of the petitioners herein for assistance from the County in paying the damages sustained by the establishment of said proposed road. And it appearing to the Court that heretofore the Board of County Road Viewers found that the property owners were damaged thereby to the extent of \$150.00. And it further appearing to the Court that the petitioners will be to a great expense in placing said proposed road in proper condition for travel, and that the road will be of great convenience to the public in general, and that it would be proper that said petitioners have some assistance from the County.

It is therefore CONSIDERED and ORDERED that the Court appropriate the sum of \$150.00 for the purpose of placing said road in proper condition for travel, and that the County Clerk is hereby authorized and directed to issue a warrant on the General Road Fund of the County payable to William Wiggins, one of said petitioners. It is further ORDERED that said petitioners be and they are hereby required to build all bridges on said proposed road and to keep said road in proper condition for travel for the period of one year.

In the Matter of the petition of F.E. Rohan to purchase Union County's interest in certain lands.

Now at this time it is ORDERED that this matter be and the same is hereby dismissed.