

EQUITY } No
LAW }

In Circuit Court,

Union County

L DePeters

Plaintiff

G M Haucock,
et al

Defendant

J W Kunkles

Attorney for Plaintiff

Attorney for Defendant

Road No. 552 ✓

Under matter of the road
petitioned for by

Geo F Hall, et al

Commencing at a point
outside County road leading
from Union to Alameda,
known as the valley road
at the section corner common
to secs 1, 2, 11 + 12 Sp 4
SR 39 E.W.M. and termina-
ting where the section
line between sections 4 + 5
Sp 4 SR 39 E.W.M. intersects
the present County road
leading from Union
to Alameda known as
the Foot Hill road

Q 321-140 112 65
111 53-83-91 -120
Witnessed Nov 7, 1901
Owen & Speed Aug 4/72

IN THE COUNTY COURT OF THE STATE OF OREGON FOR UNION COUNTY.

We, the undersigned, [redacted] of Union County, Oregon, residing in said County, in the vicinity of the proposed county road petitioned for by George F. Hall, and others, and which is hereinafter described hereby remonstrate against the laying out and establishing the said road or any part thereof, the said road proposed to be laid out and established as described in the petition therefor is as follows, to-wit: Beginning at a point on the county road leading from the city of Union to La-Grande, known as the valley road at the section corner common to sections 1, 2, 11, and 12, Twp. 4, south of range 39, E.W.M., running thence westerly along the section line between sections 2, and 11, 3 and 10, Twp. 4, south of range 39, E.W.M., about 2 miles to a stake on the west bank of Catherine Creek, thence in a northerly direction along the west bank of Catherine Creek about one fourth of a mile to a stake on the line between the northeast quarter and the southeast quarter of the southwest quarter of section 3, Twp. 4, south of range 39, E.W.M., thence in a westerly direction along the course of the east and west center line through the center of the southwest quarter of said section 3, Twp. 4, south of range 39, E.W.M., and the east and west line through the center of the southeast quarter of section 4, Twp. 4, south of range 39, E.W.M., about one mile to a stake between the lands owned by Hall Brothers, and the land owned by W. J. Townley, thence continuing westerly a distance of about one half mile through the lands owned by the said W. J. Townley, to a stake near the section line between sections 4, and 5, Twp. 4, south of range 39, E.W.M., thence in a southerly direction upon the course of the section line between said sections 4 and 5, Twp. 4, south of range 39 E.W.M., a distance of about one-eighth of a mile to a point where the said section line intersects the present county road leading from Union

IN THE COUNTY COURT OF THE STATE OF OREGON FOR UNION COUNTY.

We, the undersigned ~~landholders~~ of Union County, Oregon, residing in said County, in the vicinity of the proposed county road petitioned for by George F. Hall, and others, and which is hereinafter described hereby remonstrate against the laying out and establishing the said road or any part thereof, the said road proposed to be laid out and established as described in the petition therefor is as follows, to-wit: Beginning at a point on the county road leading from the city of Union to La-Grande, known as the valley road at the section corner common to sections 1, 2, 11, and 12, Twp. 4, south of range 39, E.W.M., running thence westerly along the section line between sections 2, and 11, 3 and 10, Twp. 4, south of range 39, E.W.M., about 2 miles to a stake on the west bank of Catherine Creek, thence in a northerly direction along the west bank of Catherine Creek about one fourth of a mile to a stake on the line between the northeast quarter and the southeast quarter of the southwest quarter of section 3, Twp. 4, south of range 39, E.W.M., thence in a westerly direction along the course of the east and west center line through the center of the southwest quarter of said section 3, Twp. 4, south of range 39, E.W.M., and the east and west line through the center of the southeast quarter of section 4, Twp. 4, south of range 39, E.W.M., about one mile to a stake between the lands owned by Hall Brothers, and the land owned by W. J. Townley, thence continuing westerly a distance of about one half mile through the lands owned by the said W. J. Townley, to a stake near the section line between sections 4, and 5, Twp. 4, south of range 39, E.W.M., thence in a southerly direction upon the course of the section line between said sections 4 and 5, Twp. 4, south of range 39 E.W.M., a distance of about one-eighth of a mile to a point where the said section line intersects the present county road leading from Union

to La-Grande, known as the Foot hill road and there terminating.

And we hereby remonstrate against the laying out of the said road for the reason that the same is not necessary, nor is it advisable to lay out or open the same; and for the further reason that the same is not located in a proper or desirable place for a county road; and for the further reason that the expense which will be incurred in opening and maintaining the road will be much greater than the benefits derived therefrom.

NAMES.

- Glorence Dobbin ✓
- S. D. Correy ✓
- J. W. Lawrence ✓
- Gov. Camell ✓
- W. F. Miller ✓
- D. K. Baird ✓
- W. Swiger ✓
- E. Swiger ✓
- S. P. Johnson ✓
- J. B. Johnson ✓
- J. M. Johnson ✓
- C. C. Johnson ✓
- Albert Johnson ✓
- Frank Wolf ✓
- William Dobb ✓
- Montgomery ✓
- Fred Robinson ✓
- Fred Robinson ✓
- C. Davis ✓
- A. F. Fickens ✓
- H. Perry ✓

NAMES

- Adam Kall ✓
- E. J. Lett ✓
- John Francis ✓
- Orren Rusin ✓
- Robert Lee ✓
- A. O. Gude ✓
- J. P. Lamm ✓
- J. J. Johnson ✓
- E. B. Klaus ✓
- A. J. Elliott ✓
- P. Simpson ✓
- J. D. Carroll ✓
- J. H. Hall ✓
- E. H. Johnson ✓
- W. H. Johnson ✓
- J. H. Miller ✓
- A. B. Burton ✓
- E. J. Swinger ✓
- W. H. Swinger ✓
- Dale Johnson ✓
- J. G. Johnson ✓

STATE OF OREGON, }
COUNTY OF UNION, } ss.

I, _____ being first duly sworn,
depose and say that I am the _____
in the above entitled _____; and that the foregoing
is true as I verily believe. _____

Subscribed and sworn to before me this the _____ day of _____ 190_____

Notary Public for Oregon.



I, _____ do hereby certify that I am
_____ attorney herein; that the foregoing copy of
_____ has been by me carefully compared with the original
thereof; that it is a correct transcript therefrom and of the whole of such original.

La Grande, Oregon, dated the _____ day of _____ 190_____

Attorney for _____



Due service of the within _____ is hereby accepted in
_____ County, Oregon, this _____ day of _____ 190_____
by receiving a copy thereof, duly certified to as such by _____,
attorney for _____

Attorney for _____

No.

IN THE *County* COURT
OF THE
STATE OF OREGON,
FOR
UNION COUNTY.

Be the Writter of
the County - Henry
Ward
vs.
Geo. F. Hall
et al

Wm. M. Bous

Filed *Dec 5* 190*1*

W. W. Bous
County Clerk.

By *W. W. Bous*
Deputy.

J. D. SLATER,

Attorney for

Union Printery, Frank M. Stocum, Manager, Union, Oregon.

IN THE COUNTY COURT OF THE STATE OF OREGON FOR
UNION COUNTY.

In the matter of the County #
Road petitioned for by Geo. #
F. Hall et als. #
#

~~#####~~

Now at this time come the petitioners Geo. F. Hall et als. by their attorney T. H. Crawford, and move the Court to strike from the remonstrance herein filed the following named remonstrators, upon the following grounds, to wit;

Wm. Sweiger and Elmer Sweiger for the reason that each of said remonstrators live and reside up Catherine Creek two and one half miles East of Union and some six and one half miles from said proposed county road or any portion thereof and that neither of them reside in the vicinity of said road or any portion thereof.

J. W. More, N. F. Picklin and W. Perry for the reason that each of said remonstrators reside about one mile South of -- Union on the opposite said of said City from said proposed county road and about five miles from said proposed road or any portion thereof, and that neither of them reside in the vicinity of said proposed county road or any portion thereof.

Joseph Lore for the reason that said remonstrator is not a householder, but ~~#####~~ is a single man residing with his father and that the residence of his father with whom he -- lives is about three miles East of Union and on the opposite said e of Union from said proposed road and some seven miles therefrom and that the place where said Lore makes his home is not in the vicinity of said proposed road or any portion thereof.

E. J. Sutter, A. J. Elliott, A. B. Burton, E. J. Swinyer, M. F. Swinyer, Delo Guthier, T. Gouthier, and O. F. Miller, for the reason that neither of said remonstrators are householders residing in the vicinity of said proposed road.

J. K. Miller for the reason that said remonstrator is not a householder, but is a laborer working for Dr. Ewin but that he has or claims to have a public land claim or homestead some ~~##~~ eleven miles East of Union and some fifteen miles from said proposed county road.

Albert Cummings for the reason that said Albert Cummings is a signer on the petition for said proposed county road.

J. H. Crawford
~~Attorney for Petitioners.~~

G. W. Johnson Irwin Fraser
E. B. Johnson and J. E. Hall for
the reason that said remonstrators
reside on the opposite side of
Union from said proposed Road
and more than four and one half miles therefrom
and that neither of them reside in
the vicinity of said proposed Road


J. H. Crawford
Atty for Petitioners

STATE OF OREGON, }
County of Union. } ss.

I, _____, being first duly sworn, depose and say that
I am the _____ in the above entitled _____;
and that the foregoing _____ is true as I verily believe.

Subscribed and sworn to before me this _____ day of _____ 190_____.


Notary Public for Oregon.



STATE OF OREGON, }
County of Union. } ss.

I, _____, do hereby certify that I am _____
_____ attorney herein; that the foregoing copy of
_____ has been by me carefully compared with the original
thereof and that it is a correct transcript therefrom and of the whole of such original.

Dated at Union, Oregon, this _____ day of _____ 190_____.



Due service of the within _____ is hereby accepted in
_____ County, Oregon, this _____ day of _____ 190_____, by
receiving a copy thereof, duly certified to be such by _____
attorney for _____

Attorney for the _____

NO _____

County
In the Circuit Court of the State of
Oregon for Union County.

Winkelman of
the County road
petitioner for by
Plaintiff

vs.
Geo. J. Hill et al
Defendant

Defendant

Motion to strike
out names
on Remonstrance

Tried Nov 5 1901

G. W. Benson Clerk.

By [Signature] Deputy.

T. H. CRAWFORD,
ATTORNEY,
UNION, OREGON.

TO THE HONORABLE COUNTY COURT OF THE STATE OF OREGON,
FOR UNION COUNTY.

The undersigned householders of Union County, Oregon, residing in the vicinity of the hereinafter proposed County road, petition THE HONORABLE COUNTY COURT of Union County, Oregon, to cause to be viewed, surveyed and laid out, and to establish and order opened, a County road in said County and State upon and over the following route, to-wit; Beginning at a point on the County road leading from the City of Union to La Grande, known as the Valley road at the Section corner common to Sections (1), (2), (11) and (12), Tp., 4. South of Range 39, E. W. M, running thence Westerly along the Section line between Sections (2) and (11), (3) and (10), Tp., 4. South of Range 39, E. W. M, about 2 miles to a stake on the West bank of Catherine Creek, thence in a Northerly direction along the West bank of Catherine Creek about one fourth of a mile to a stake on the line between the Northeast quarter and the Southeast quarter of the Southwest quarter of Section (3), Tp., 4, South of Range 39, E. W. M, thence in a Westerly direction along the course of the East and West center line through the center of the Southwest quarter of said Section (3), Tp., 4, South of Range 39, E. W. M, and the East and West line through the center of the Southeast quarter of Section (4), Tp., 4, South of Range 39, E. W. M, about one mile to a stake between the lands owned by Hall Brothers and the land owned by W. J. Townley, thence continuing Westerly a distance of about one half mile through the lands owned by the said W. J. Townley to a stake near the Section line between Sections (4) and (5), Tp., 4, South of Range 39, E. W. M, thence in a Southerly direction upon the course of the section line between said Sections (4) and (5), Tp., 4, South of Range 39, E. W. M, a distance of about one eighth of a mile to a point where the said Section line intersects the present County road leading from Union to La Grande known as the Foot-hill road and there terminating;

And as in duty bound your petitioners will ever pray.

NAMES.

NAMES.

Geo F Hall

A J Galy

A Schoonover

A E Etna

J A Leguay

J H Hutchins

Ben Wilkinson

Albert Sammons

Floyd S. Wilson

A Angus

E E Bergert

A B Kempe

Frank Kempe

J A Weaver

Phil W Hal

W R Hentchinson

J B Weaver

J E Miller

Louis McLaugh

A A Vansuyk

Thos L Bonshur

M W Hall

Raphael Rodriguez

Alex Slater

Theo. Keckitt

George Keckitt

R Slater

E L McArthur

Jas Wright

R B Smith

J J Merritt

Geo Baird

A N Cooper

F E Foster

R W Brown

STATE OF OREGON, }
County of Union. } ss.

I, G. F. Hall being first duly sworn, say that I posted ~~three several notices, of which the notice hereunto attached is a true and correct copy, in three public places in said county in the vicinity of the proposed road therein described, to-wit: One~~

~~Thirty days previous to the presentation of the road petition therein mentioned to-wit: On the~~
~~_____ day of _____ 190..., and that thereafter and thirty days previous~~
~~to the presentation of said road petition therein mentioned, to-wit: On the~~ 4th ~~day of~~
October ~~_____ 190..., I posted a true and correct copy of said notice at the place of hold-~~
~~ing Court for Union County, Oregon, to-wit: On the front, of the Court House door, in the City~~
~~of Union, in said County and State, and that said notices remained posted thirty days previous to~~
~~the presentation of said petition as I verily believe.~~

Subscribed and sworn to before me this 6th day of Nov. 190!

G. F. Hall
G. W. Benson
Co. Clerk

every night

to

Friday Nov. 6, 1901.

Yours Benmore

W. B. Clark

NOTICE OF ROAD PETITION

TO ALL WHOM IT MAY CONCERN, Notice is hereby given that the undersigned householders of Union County, Oregon, residing in the vicinity of the hereinafter proposed County road, will at the ^{November} term of the County Court of the State of Oregon, for Union County, to-wit on the ^{6th} day of ^{November} 1901, apply by petition to the said County Court, to cause to be viewed, surveyed and laid out, and to establish said cause to be opened, a County road in Union County Oregon, on and over the following route to-wit Beginning at a point on the County road leading from the City of Union to La Grande, known as the Valley road, at the Section corner common to sections (1), (2), (11) & (12), Tp. 4, South of Range 39, E. W. M., thence thence westerly along the Section line between sections (2) and (11), (2) and (10), Tp. 4, South of Range 39, E. W. M., about two miles to a stake on the West bank of Catherine Creek, thence in a northerly direction along the west bank of Catherine Creek about one fourth of a mile to a stake on the line between the Northeast quarter and the Southeast quarter of the South East quarter of Section (3), Tp. 4, South of Range 39, E. W. M., thence in a westerly direction along the course of the East and West ^{center} line through the center of the Southwest quarter of said Sec. (3), Tp. 4, South of Range 39, E. W. M., and the East and West line through the center of the Southeast quarter of Sec. (4), Tp. 4, South of Range 39, E. W. M., about one mile to a stake between the land owned by Hall Brothers and the land owned by W. J. Townley, thence continuing westerly a distance of about one half a mile through the lands owned by the said W. J. Townley, to a stake near the Section line between sections (4) and (5), Tp. 4, South of Range 39, E. W. M., thence in a southerly direction upon the course of the section line between sections (1) and (5), Tp. 4, South of Range 39, E. W. M., a distance of about one eighth of a mile to a point where the said section line intersects the present County road leading from Union to La Grande, known as the foot hill road, and there terminating dated at Union, Ore, ^{Sept. 30th} 1901

NAMES	NAME
Geo F Hall	Whit D Hall
Ed Lee	Lewis McNaugh
A Schoonover	W. W. Hall
C. E. Eaton	Rufus Rodriguez
J. C. Scumally	Alex Slater
J. H. Henderson	Theo. Checkritz
Doc Williams	George Heminger
Alford	P. S. Eaton
Carl Miller	E. L. W. G. Gutsch
Floyd S. Wilson	Joe Smith
A. Ferguson	R. E. Smith
Glenn Bond	J. J. Martin
C. B. Dwyer	A. G. Baum
Frank George	A. H. Cooper
J. M. Van	F. E. Fortin
W. B. Hutchins	R. M. Brown
Job Kewer	
B. E. Miller	
W. A. Vanscoy	
Geo. Brasher	

1901

Filed Nov 6 1901
Spencer
O. M. W.

STATE OF OREGON, }
County of Union. } ss.

I, W. A. Hall being first duly sworn, say that I posted three several notices, of which the notice hereunto attached is a true and correct copy, in three public places in said county in the vicinity of the proposed road therein described, to-wit: One ~~on a board nailed to the rail fence near the gate opening into W. P. Wright's field at the beginning of the proposed road, one on the new bridge over Catherine Creek on the line of the proposed road and one on a board nailed to the fence at the terminus of the proposed road~~

Thirty days previous to the presentation of the road petition therein mentioned to-wit: On the 4th day of Oct. 1901., and that thereafter and thirty days previous to the presentation of said road petition therein mentioned, to-wit: On the _____ day of _____ 190____, I posted a true and correct copy of said notice at the place of holding Court for Union County, Oregon, to-wit: On the front of the Court House door, in the City of Union, in said County and State, and that said notices remained posted thirty days previous to the presentation of said petition as I verily believe.

Subscribed and sworn to before me this 6th day of November 1901.

W. A. Hall

J. W. Benson
County Clerk

Filed Nov. 6, 1907.
Geo. B. Brown
District

BOND OF ROAD PETITIONERS.

KNOW ALL MEN BY THESE PRESENTS, That I, G. F. Hall of the county of Union and State of Oregon, is held and firmly bound unto said county of Union in the sum of \$100 the payment of which well and truly to be made, I bind myself, my heirs, executors and administrators firmly by these presents.

Signed this 6th day of Nov. A. D. 1901.

Now, the conditions of the above obligation issued, that whereas the above named G. F. Hall, and others, have petitioned the County Court of said County of Union at the November term 1901, thereof for a county road, described in the petition and notice hereto attached.

Now, if the above named G. F. Hall shall well and truly pay, or cause to be paid, all costs and expenses that may be incurred by reason of the view or review of said road, in case the prayer of said petitioners be not granted or allowed, then this obligation shall be void, otherwise to remain in full force and effect.

G. F. Hall Seal.

State of Oregon,

SS:

County of Union.

I, G. F. Hall, being first duly sworn, say that I am worth the sum of ¹⁰⁰one hundred dollars over and above all debts and liabilities and property exempt from execution, that I am a resident and householder in said county and State.

G. F. Hall

Subscribed and sworn to before me this 6th day of Nov. A. D. 1901.

G. W. Benson
County Clerk.

Road of

Road Petitioners

Under matter of

the road petition

filed by Geo. D. Hall,
att.

Filed Nov. 6, 1901

Geo. D. Hall

As Clerk

IN THE COUNTY COURT OF UNION COUNTY STATE OF OREGON.

000

In the matter of the road petitioned for by George F. Hall, et-al.

Now at this time comes Elerance Dobbin, trustee, and shews to the court that she as trustee, is the owner and in possession of the following described lands in Union county, State of Oregon,

to-wit: N 1/2 of Sec 11 N 1/2 of N E 1/4 S E 1/4 R 10 E 1/4 and about 20 acres in S W 1/4 of N E 1/4 Sec 10 T 4 S R 39 E S 1/4;

That the County road petitioned for by George F. Hall, and others, and upon which the viewers have reported favorable to the laying out of the same runs along and through the northern portion of her said lands from the northeast corner thereof for a distance of about ^{one and one half miles} ~~three quarters of a mile~~;

That the said road takes from the lands of petitioner for the majority of the way the full width of the road and in addition cuts off from the bodies of her lands a strip of lands rods wide on the east and extending to a point on the west and about rods long;

That the said road as laid out will appropriate of the lands of petitioner 16 acres of the value of \$50.00 per acre, and it will entirely destroy the value of at least 3 acres ^{of like value} by cutting the same off from the bodies of her lands and leaving the same in a narrow strip between ~~the road and the lands of other parties~~;

That by the location of the said road as laid out petitioner will be compelled to build 72 rods of fence at an expense to her of \$ 360.

The claimant further says that it will be necessary in order to make the road as laid out passable to make along the same a high embankment, and that to do so, must necessarily cause the water to

flow back upon the lands of claimant, and that thereby the bodies
of her said lands will be damaged in the sum of \$ 3000.; that the
said lands of claimant by the laying out of said road would be
injured and rendered less valuable in the sum of \$ 2060.00

Wherefore claimant claims against the County of Union and State
of Oregon, as damages for the laying out of said road the sum of
\$ 2060

Florence Hobbs
Trustee Claimant.
by J. D. Seaman
att'y

STATE OF OREGON, }
COUNTY OF UNION, } ss.

I, Florance Dobbin being first duly sworn,

depose and say that I am the clerk

in the above entitled clerk; and that the foregoing facts

is true as I verily believe.

Florance Dobbin

Subscribed and sworn to before me this the 4th day of Dec, 1901

J. S. Hobbs
Notary Public for Oregon.



I, _____ do hereby certify that I am

_____ attorney herein; that the foregoing copy of

_____ has been by me carefully compared with the original

thereof; that it is a correct transcript therefrom and of the whole of such original.

La Grande, Oregon, dated the _____ day of _____, 1901

Attorney for _____



Due service of the within _____ is hereby accepted in

_____ County, Oregon, this _____ day of _____, 1901

by receiving a copy thereof, duly certified to as such by _____,

attorney for _____

Attorney for _____

No.

IN THE *Clatsop* COUNTY COURT
OF THE
STATE OF OREGON,
FOR
UNION COUNTY.

De la mort
J. C. ...
vs.
...
...
...

Clatsop

Filed *Nov. 4* 190*1*

Wm. Benson
County Clerk.

By *[Signature]* Deputy.

J. D. SLATER,

Attorney for *Clatsop*

Union Printery, Frank M. Slocum, Manager, Union, Oregon.

IN THE COUNTY COURT OF THE STATE OF OREGON FOR
UNION COUNTY.

In the matter of the County #
Road petitioned for by Geo. #/
F. Hall et als. #

~~#####~~

Now at this time come the petitioners Geo. F. Hall et als. by their attorney T. H. Crawford, and move the Court to strike from the remonstrance herein filed the following named remonstrators, upon the following grounds, to wit:

Wm. Sweiger and Elmer Sweiger for the reason that each of said remonstrators live and reside up Catherine Creek two and one half miles East of Union and some six and one half miles from said proposed county road or any portion thereof and that neither of them reside in the vicinity of said road or any portion thereof.

J. W. More, N. F. Picklin and W. Perry for the reason that each of said remonstrators reside about one mile South of -- Union on the opposite side of said City from said proposed county road and about five miles from said proposed road or any portion thereof, and that neither of them reside in the vicinity of said proposed county road or any portion thereof.

Joseph Lore for the reason that said remonstrator is not a householder, but ~~#####~~ is a single man residing with his father and that the residence of his father with whom he -- lives is about three miles East of Union and on the opposite side of Union from said proposed road and some seven miles therefrom and that the place where said Lore makes his home is not in the vicinity of said proposed road or any portion thereof.

E. J. Sutter, A. J. Elliott, A. B. Burton, E. J. Swinyer, M. F. Swinyer, Delo Guthier, T. Gouthier, and C. F. Miller, for the reason that neither of said remonstrators are householders residing in the vicinity of said proposed road.

J. K. Miller for the reason that said remonstrator is not a householder, but is a laborer working for Dr. Ewin but that he has or claims to have a public land claim or homestead some ~~eleven~~ eleven miles East of Union and some fifteen miles from said proposed county road.

Albert Cummings for the reason that said Albert Cummings is a signer on the petition for said proposed county road.

~~W. W. Johnson~~

Attorney for Petitioners.

W. W. Johnson, Irwin Frayer
E. B. Johnson, and J. E. Hall for
the reason that said remonstrators
reside on the opposite side of
Union from said proposed Road
and more than four and one half miles therefrom
and that neither of them reside in
the vicinity of said proposed Road

W. W. Johnson
Att. for Petitioners

STATE OF OREGON, }
County of Union. } ss.

I,, being first duly sworn, depose and say that
I am the in the above entitled;
and that the foregoing is true as I verily believe.

Subscribed and sworn to before me this day of 190.....

Notary Public for Oregon.



STATE OF OREGON, }
County of Union. } ss.

I,, do hereby certify that I am.....
..... attorney herein; that the foregoing copy of
..... has been by me carefully compared with the original
thereof and that it is a correct transcript therefrom and of the whole of such original.

Dated at Union, Oregon, this day of 190.....



Due service of the within is hereby accepted in
..... County, Oregon, this day of 190....., by
receiving a copy thereof, duly certified to be such by
attorney for

Attorney for the

NO _____

In the Circuit Court of the State of
Oregon for Union County.

Subcommittee of
Herman's Auctions
for by Geo. J. Allen
Plaintiff

vs. *etc*

Defendant

Morton

Filed Dec. 5, 1901

Geo. Benson
Clerk.

By _____
Deputy.

T. H. CRAWFORD,
ATTORNEY,
UNION, OREGON.

REPORT OF VIEWERS.



To the Honorable County Court for Union County, Oregon:

The undersigned viewers heretofore on the 6th day of November 1901, appointed to view, lay out and alter the proposed county road, of which the survey hereto attached is a true and correct description, as petitioned for by Geo. F. Hall, et. al., beg leave to report that on the 25th day of November, 1901, in pursuance with said appointment and order, after being duly sworn to faithfully and impartially discharge the duties of said appointment, we proceeded to view out said proposed road for the whole distance thereof, and that in our opinions said proposed road should.....be laid out and established as a public highway of Union county, Oregon. That the same.....is.....practicable and would add.....to the convenience of the householders residing in the vicinity thereof, we therefore recommend that said proposed road be.....laid out and declared a public highway of said county.

W. J. Kees
W. H. Jones
G. W. Williamson

Viewers.

FILED

DEC 2 1901

Wm. B. Brown
County Clerk

State of Oregon }
County of Union } ss.

I hereby certify that in the matter of the County Road petitioned for by Geo. F. Hall and others, that the viewers heretofore appointed by the court to view and lay out said roads, were duly sworn by me to faithfully and impartially perform the duties pertaining to the viewing and laying out of said road before entering upon the discharge of their said duties in that behalf.

Arthur Curtis
County Surveyor

FILED

DEC 2 1901

W. H. Brown
County Clerk

State of Oregon }
County of Union } s.s

I hereby certify that in the matter of the
County Road petitioned for by Geo F Hall et al. that
the field Notes made by me are true and correct,
and that the Plat accompanying the same is a true
and correct representation of said road together
with the angles and distances.

Arthur Curtis
County Surveyor

F I L E D

DEC 2 1901

Wm. Benson
County Clerk

Report of Surveyor.

To the Hon. County Court of Union County, Oregon:

I, the undersigned, County Surveyor, appointed to survey the county road proposed by
Geo. F. Hall et al., beg leave to report that
on the 25th day of Nov., 1901-189, in pursuance of said appointment
and order, I Surveyed said proposed road for the whole distance thereof, the following being
the field notes of said survey:

attached

Arthur Curtis
County Surveyor.

FILED

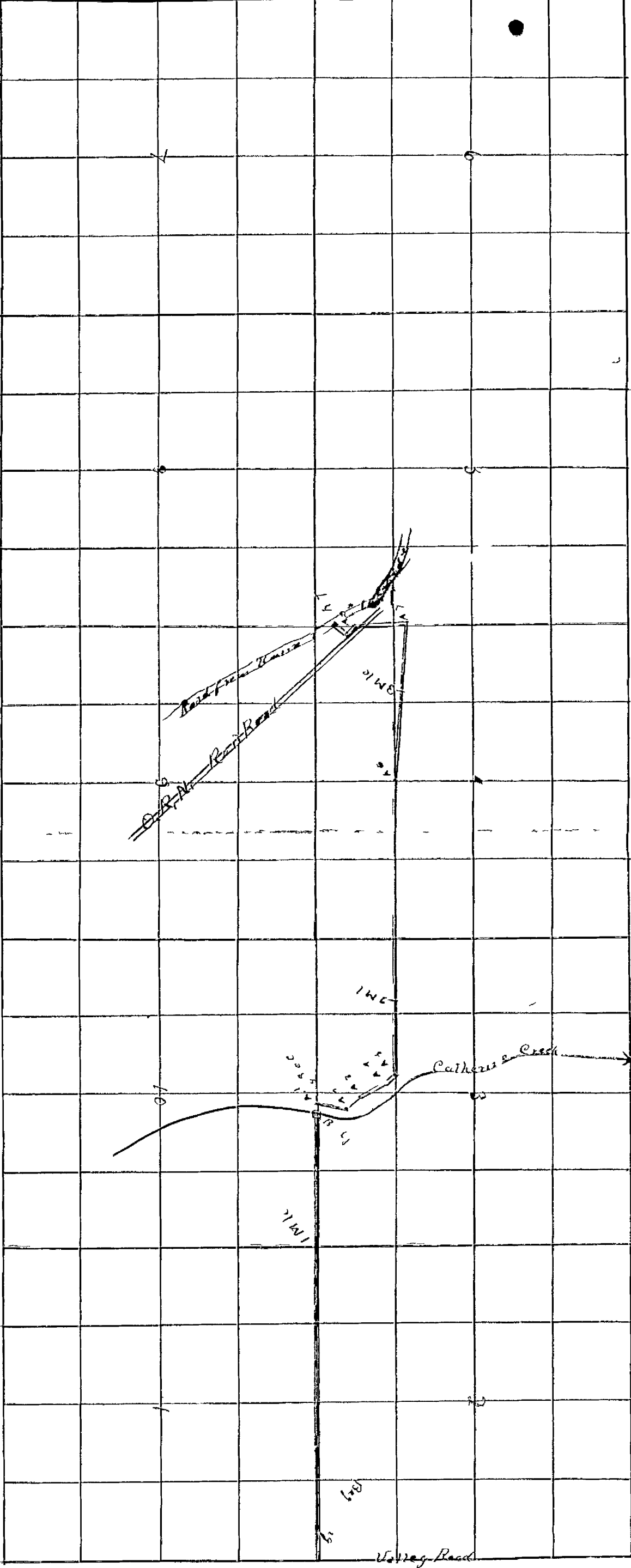
DEC 2 1901

W. H. Johnson
County Clerk

Field Notes

Road Petitioned for by Geo. F. Hall and others

chs	ks.	Commencing at the South East Cor. of Sec. 2 T. 4 South
		Range 39 E. W. M. set Stone 30 ft West marked R.
		Then West
80	00	Set Rock for 1 Mile. Then West
37	75	To Angle 1. a Rock at point 3 chs West 1/4 Sec. Cor. and 42 ft West of Bridge on Catherine Creek, Then North 8° 30' East
7	40	To Angle 2 a stake. Then North 43° West
5	00	" " 3 " " ; " " 28° "
7	40	" " 4 " " ; " " 60° "
3	65	" " 5 " " ; " West
18	80	" 2 Mile " " ; " "
36	60	" Angle 6 " " ; " North 87° West
23	40	" 3 Mile " " ; " " 87° "
15	00	" Angle 7 " " ; " South 1° East
12	40	" " 8 " Rock ; " " 45° East
		Parallel with R.R. on West Side
3	00	" Angle 9 a stake " " 42° West
4	30	" Road Terminus a rock in mound of Rocks marked R in center of County Road known as foot hill road from Union to La Grande



Road Patented For by Geo F Hain & Others

Town 4 S. 10. R. 11 E. 39 E. W. 12

Catherine's Creek

Valley Road

1/4 MI

1/4 MI

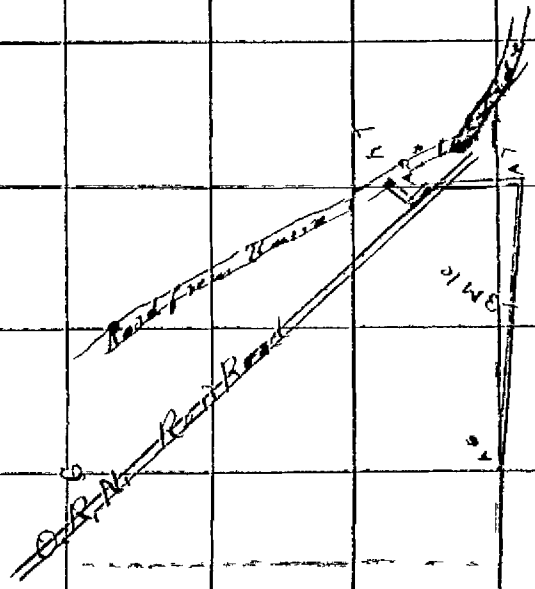
1/4 MI

1/4

205 1/2

1/4

1/4



In the water of
the river, State and for the

Co. of State of

Report of

and

July 2 1901

Wm. Brown

Co. Clerk

In the County Court of
Union County, Oregon,
In the matter of
the County Road
petitioned for
by George F. Hoag,
et al.

Comes now Florence Sob-
bins and moves the Court
to strike from the petition
the following names therein
for the reason that neither
of said persons is a house-
holder, to-wit: George Hininger
S. E. Bergant, A. Hagenren
S. E. Miller, and to strike
from said petition the names
of Raphael Redrignis
J. J. Connolly, Jon Wil-
kinson, W. W. Hall, A. J.
Gole W. Schenck, J. B.
Werner, Thos. Brooker and
members of them, are house-
holders residing within the
vicinity of said Road, that
Raphael Redrignis resides
about seven miles distant

from the proposed road
and that each of the other
lives three miles from
said proposed road. That
Robert Rodriguez resides
further from said road and
in the same direction there-
from, that W^m Switzer and
Elihu Switzer whose names
appear upon the monument
in this case filed

J. D. Solar
att. for
Florence Bob-
bin Switzer
protor

County Court
Harris County
Oregon

Dear Mr. Walker -
of the County -
Road for the
year by Geo. F. Hayes
1891

W. C. Stark
Member from the
jurisdiction

Second Judicial Day

Thursday, Nov 7, 1901

properly specifies the place of beginning, intermediate points and place of termination of said road, and it satisfactorily appearing to the Court that notice has been given by advertisement posted at the place of holding ^{County} Court, to wit: At the Court House in the town of Union, County of Union, State of Oregon, and also in three public places in the vicinity of said proposed road, to wit: one near Weaver Mill, one near Willis Caraltan's farm about half way on line of proposed road and one at Cyrus Ruski's mill near the beginning of said road, all in and near the line of the proposed road for more than thirty days immediately prior to the presentation of said petition to this Court, notifying all persons concerned that application would be made to this Court at the present session of this Court, and that notices so posted were in due form and duly signed by the petitioners, and that a bond for the cost of this proceeding has been duly given. It is therefore ordered that John Graham, H. J. Patten and J. E. Smith be appointed viewers of said road, and that Arthur Curtis, be appointed Surveyor of said road and that they meet at Cyrus Ruski's residence on the 19th day of November, 1901, at the hour of 9 o'clock A.M. and after qualifying, to view, survey and lay out said road according to law.

In the matter of the proposed County Road petitioned for by Geo. S. Hall, et al }
 Came now Geo. S. Hall one of the petitioners for the above named proposed County road, and presents to the Court the petition of himself and others, praying for the location and establishment of a County Road described as follows, to wit: Beginning at a point on the County road leading from the City of Union to LaPrank, known as the Valley road, at the section corner common to sections, 1, 2, 11 & 12 of T. 29 E. 39 R. 39, E. 39, running thence westerly along the section line between sections 2 & 11, 3 & 10 of T. 29 E. 39, E. 39, about 2 miles to a stake on the west bank of Catherine's Creek, thence in a northerly direction along the west bank of Catherine's Creek about one fourth of a mile to a stake on the line between the north east quarter and the southwest quarter of the southwest quarter of Sec 3, T. 29 E. 39 E. 39 thence in a westerly direction along the course of the east and west center line through the center of the southwest quarter of said Sec 3, T. 29 E. 39 E. 39 and the east and west line through the center of the southwest quarter of section 4 T. 29 E. 39 South of Range 39 E. 39 about 1 mile to a

Second Judicial Day

Thursday, Nov 7, 1901

state between the lands owned by Stace Brothers and the land owned by W. J. Sawney, thence continuing westerly a distance of about one half mile through the lands owned by the said W. J. Sawney to a stake near the section line between sections 4 x 5, 7 x 4 & 8 of R 39 E 2 W, thence in a southerly direction upon the course of the section line between said sections 4 x 5, 7 x 4 & 8 R 39 E 2 W, a distance of about one eighth of a mile to a point where the said section line intersects the present County road leading from Union to Talpaud, known as the East Hill road and there terminating, and appearing to the Court that said petition is signed by more than twelve householders of this County residing in the vicinity of said proposed road, and that said petition properly specifies the place of beginning, intermediate points and place of termination of said road, and it satisfactorily appearing to the Court that notice has been given by advertisement pasted at the place of holding County Court, to wit: At the Court House in the town of Union, County of Union, State of Oregon, and also in three public places in the vicinity of said proposed road, to wit: one on a board nailed to the rail fence near the gate opening into W. P. Wright's field at the beginning of the proposed road, one on new bridge over Catherine Creek on the line of the proposed road and one on a board nailed to the fence at the terminus of the proposed road for more than thirty days immediately prior to the presentation of said petition to this Court, notifying all persons concerned that application would be made to this Court at the present term of this Court; and that the notices so posted were in due form and duly signed by the petitioners, and that a bond for the cost of this proceeding has been duly given.

It is therefore ordered that M. B. Rees, Geo. Holmes and Geo. P. Hillman be appointed owners of said road and that Arthur Curtis be appointed Surveyor of said road and that they meet at the farm residence of W. P. Wright on the 25th day of November, 1901 at the hour of 10 o'clock A.M. and after qualifying to view, survey and lay out said road according to law—

In the matter of the County road
petitioned for by H^m Spencer et al

This matter came on to be heard at this time on motion dismiss petition, and the Court not being fully advised in the premises it is ordered that this ^{matter} be and the same hereby is continued for the term for proof of posting of notices.

First Judicial Day

Wednesday, December 27th, 1901

is a widow, destitute and unable to work; that she has a helpless child dependent upon her for support; that she has no friends or relatives who are able or willing to render her any assistance: It is therefore considered and ordered that a warrant be issued in her favor in the sum of \$15.00 and that same be forwarded to her at her address at Elgin, Oregon

In the matter of the petition of P. J. Brown for the cancellation of tax lien.

At this time it is ordered by the Court that this matter be and the same hereby is continued for the term

In the matter of the redemption of Sec 11, the E. W. & W. Sec 14 Tr 2 NR 40 E. W. from sale for delinquent taxes for year 1895

This matter came on to be heard at this time on the petition of John Hill by J. R. Dewier, Agent, for the redemption of Sec 11, the E. W. & W. Sec 14 Tr 2 NR 40 E. W. from sale thereof to Union County for delinquent taxes for the year 1895; from which it appears that the petitioner is the owner of said lands; that the taxes for the year 1895 became delinquent from no fault of the petitioner; that he believed the taxes for said year to have been paid as is evidenced by the receipt given for said tax by a private individual and made a part of this petition; that Union County became the purchaser of said property at a sale thereof for delinquent taxes for said year 1895 in the sum of \$16.70 that the petitioner is willing to pay the amount of the original tax together with \$2.50 costs added thereto; And it appearing to the Court that it would be to the best interests of Union County to accept said tender, It is therefore considered and ordered by the Court that the sum of \$19.20 be accepted in full settlement of said tax for the year 1895, and the Sheriff is hereby authorized to accept same and make due return to this Court.

In the matter of the County road petitioned for by Geo. F. Hall et al

This matter came on to be heard at this time

First Judicial Day

Wednesday, December 11, 1901.

on the report of the viewers and surveyor heretofore appointed herein for first reading, and said report having been read in open Court as by law required, It is ordered that this report be laid over for a second reading on some other day of this term.

In the matter of the proposed Cemetery }
road petitioned for by Cyrus Ruck, et al }

This matter came on to be heard at this time on the report of the Viewers and Surveyor heretofore appointed herein for a first reading. And it appearing to the Court that the line of survey does not follow the line petitioned for; It is therefore considered and ordered that the same viewers and surveyor heretofore appointed herein viz; John Graham, et. J. Patten, and T. E. Smith, Viewers and Arthur Curtis, Surveyor, meet at the Ruck residence on Friday, December 20, 1901, at 9 o'clock A.M. and proceed to view, survey and lay out said road as petitioned for and the surveyor is ordered to mention in his field notes the points named in the petition herein, the proposed road as petitioned for being described as follows, to wit:

"Beginning at the NW corner of the SW⁴ of Sec 33, T² S. R. 40 E. 10th Range East $\frac{1}{2}$ mile, thence S $\frac{1}{4}$ mile, thence in a general southeasterly direction following the line of the road as now traveled to the Northwest corner of the SW⁴ of the NW⁴ of Section 22, Township 2 N. R. 40 E. 10th Range South two inches to terminal of proposed road.

In the matter of the application }
of Mrs Clem Remillard for the redemp- }
tion of a piece of land 91 x 200 feet }
from sale thereof for delinquent taxes for year 1893 }

This matter came on to be heard at this time on the application of Mrs Clem Remillard for the redemption of the following described lands; to wit: Commencing at a point, 260 feet north of the NW corner of Block # 2, in Lewis' Addition to the town of ^{North} Union, running thence north 91 feet, thence west 200 feet, thence south 91, thence E 200 feet; from sale thereof for delinquent taxes for the year 1893; from which it appears that said property, together with other property was assessed to, et. N. North for said year 1893, and the taxes thereon were not paid; that Union County, became the purchaser of said property at a sale thereof for delinquent taxes for said year; And it further appearing to the Court that the petitioner is the owner of the property aforesaid and is desirous of redeeming same from sale thereof to Union County, and offers in redemption thereof the sum

Second Judicial Day

Thursday, December 5, 1901.

Court met pursuant to adjournment.

Present same officials as on yesterday.

The proclamation of the opening of Court having been made, the journal of yesterday's proceedings was read, approved and is here now signed,

B. Wilson
County Judge
Commissioner

Thereupon the following proceedings were had, to wit:

In the matter of the County's road }
petitioned for by Geo. F. Hall, et al }

This matter came on to be heard on this day for a second reading, as required by law, and also upon the remonstrance of Florence Toblin and others to the granting of the petition, the motion to strike certain names from the remonstrance and the motion to strike certain names from the petition. The petitioners appearing by J. H. Crawford of counsel and the remonstrators appearing by J. A. Slater of counsel, and after hearing the testimony offered in support of said motions and the argument of counsel and the Court not being fully advised in the premises, it is therefore considered and ordered by the Court that said matter be and the same is hereby continued for the term.

In the matter of the allowance of miscellaneous }
bills against the County, and the issuance of }
warrants against same }

At this time the matter of the allowance of miscellaneous bills against the County came on for consideration and said bills having been submitted to the Court and the Court having audited and passed each of said bills separately as appears from the signature of the Judge of the Court thereon, it is therefore considered and ordered that said bills be allowed and warrants issued by the County Clerk in payment of same, as allowed, in classes and amounts as follows, to wit:

Class	Number	To Whom Issued	For What Issued	Amount
D. V.	846	Andrew Martten	Relief for November	12 00
"	847	Ellen Walker	" "	12 00
"	848	Minnie Stevens	" "	12 00
"	849	Pearl Luter	" "	12 00

Be it Remembered, That, at a regular term of the County Court of the State of Oregon, for Union County, begun and held at the Court house in Union said County, and State on Wednesday the 5th day of February, A.D. 1902, the same being the first Wednesday in said month and the time fixed by law for holding a regular term of said Court, when were present

- Hon B. F. Wilson Judge
- Hon Henry Hoop Commissioners
- C. W. Benson Clerk
- L. G. S. Dennis Sheriff

The proclamation of the opening of Court having been made, the following proceedings were had to wit:

In the matter of the cancellation of tax lien against Rowe of Sec 29. T.P. 1, S. P. 39 E.W.M.

At this time it is ordered by the Court that this matter be and the same is hereby continued for the term.

In the matter of the cancellation of Mortgage Tax Lien against N. Ex. Sec 31st Sec 27. T.P. 6 S. P. 38 E.W.M.

This matter came on to be heard upon the petition of J. N. Gardner, by his attorney G. J. Bentley, for the cancellation of the mortgage tax lien against said property for the year 1888, from which it appears that petitioner is the owner of the property described; that said property was assessed on a mortgage from W. W. Gardner to James York; that said land was sold to Union County for delinquent mortgage tax for said year, and the Court being fully advised in the premises, here now denies the petition

In the matter of the road petitioned for by Geo. E. Hall et al -

At this time it is ordered by the Court that this matter be and the same is hereby continued for the term.

Suppl. Judicial Dept

Monday, April 14, 1902.

that for the year 1896 said lands together with other lands was assessed to C. E. Crossen and the taxes thereon were not paid; that Union County became the purchaser of said lands at a delinquent tax sale thereof for the respective years and now hold a tax lien against said property for the said years 1894 and 1896. And it further appearing to the Court that the Co-operative Investment Co is the owner of said described land; that they are desirous of redeeming same. It is therefore considered and ordered by the Court that upon the payment of \$3⁰⁰ for the year 1894 and payment of \$10⁰⁰ for the year 1896, to the Sheriff of Union County, that the tax liens against said property for said years be cancelled upon the Delinquent Tax Sales Record of Union Co.

In the matter of the County Road }
petitioned for by Geo. S. Hall, et al }

This matter came on to be heard at this time on examination and consideration of proof furnished as to qualifications of persons signing petition and those signing remonstrance in connection with objections thereto; and it appearing to the Court that the name of Raphael Padriquez should be stricken from the petition and that the names of William Swiger, Elmer Swiger and Joseph Lane be stricken from the remonstrance. And it further appearing to the Court that there are more names on the remonstrance than on the petition. It is considered and ordered by the Court that the said petition be and the same hereby is dismissed.

In the matter of the application of }
Frank Graham for rebate on tax lien }
on mortgage of W. F. Martin to Otto Ohms }
created by sale for delinquent taxes for year 1892 }

This matter came on to be heard at this time on the petition of Frank Graham by J. R. Lewis Esq for the cancellation of tax lien against N. E. 1/4 of Sec 21 & S. W. 1/4 Sec 16, T. 12 N. R. 39 E. 12 W., for the year 1892, upon a mortgage from W. F. Martin to Otto Ohms; and it appearing to the Court that the petitioner is the owner of said property; that said property was sold to Union County for unpaid taxes for the year 1892, upon the mortgage tax against said property on a mortgage from W. F. Martin to Otto Ohms that said mortgage was paid and release of same given prior to assessment by the Assessor for said year; that the assessment of said mortgage for said year was erroneous and should not have been made. It is therefore considered and ordered by the Court that said lien be cancelled upon the Delinquent Tax Sales record of Union County, and that the Sheriff be

First Judicial Day -

Wednesday, June 14, 1922

to meet, view and survey the said road sought to be vacated as by the Court directed. It is hereby ordered that the former order be rescinded and that this order take effect as of this date.

In the matter of the proposed
County Road petitioned for
by Geo. F. Hall, et al

Comes now Geo. F. Hall, one of the petitioners for the above named proposed County road and presents to the Court the petition of himself and others, praying for the location and establishment of a County Road described as follows, to wit: Beginning at a point on the County road, leading from the City of Union to LaPrasse, known as the Valley road, at the section corner common to Sections 1, 2, 11 & 12, Twp 4 S. R. 39 E. 1/2, running thence westerly along the section line between sections 2 & 11, and 3 & 10, Twp 4 S. R. 39 E. 1/2, about 1 1/2 miles to a stake on the west bank of Catherine Creek, thence in a northwesterly direction along the west bank of Catherine Creek about 1/4 of a mile to a stake on the line between the NW 1/4 of the SW 1/4 and the SE 1/4 of the SW 1/4 of sec 3, Twp 4 S. R. 39 E. 1/2, thence in a westerly direction through the center of the 1/2 of Sec 4, Twp 4 S. R. 39 E. 1/2, to a stake near the section line between sections 4 & 5, Twp 4 S. R. 39 E. 1/2, thence South on course of section line, between sections 4 & 5, Twp 4 S. R. 39 E. 1/2, a distance of about 1/8 of a mile to a point where the said section line intersects the County road leading from Union to LaPrasse known as the Foot Hill road and there terminating.

And it appearing to the Court that said petition is signed by more than twelve householders of this County, residing in the vicinity of said proposed road, and that said petition properly specifies the place of beginning, intermediate points and place of termination of said road, and it satisfactorily appearing to the Court that notice has been given by advertisements posted at the place of holding County Court, to wit: At the Court House in the town of Union, County of Union, State of Oregon, and also, in three public places in the vicinity of said proposed road, to wit: One on the fence at the beginning of the proposed road, one on the bridge across Catherine Creek on line of proposed road, and one on a fence at the terminus of proposed road, all notices being posted in a conspicuous place on line of said proposed road for more than thirty days immediately prior to the presentation of said petition to this court, notifying all persons concerned that application would be made

First Judicial Day

Wednesday, June 11, 1902

to this Court at the present session of this Court, and that the notices so posted were in due form and duly signed by the petitioners, and that a bond for the cost of this proceeding has been duly given.

It is therefore ordered that Herman Eyer, Mr. J. Kuffly and J. E. Trippe be appointed Surveyors of said road and that Arthur Curtis be appointed Surveyor of said road and that they meet at Lamm residence of W. S. Wright on Wednesday the 18 day of June 1902, at the hour of 10 o'clock A.M., and after qualifying to view, survey and lay out said road according to laws.

In the matter of the proposed County
Road petitioned for by S. L. Burnnough,
et al

Came now S. L. Burnnough, one of the petitioners for the above named proposed County road, and presents to the Court the petition of himself and others, praying for the location and establishment of a County road described as follows, to-wit: Beginning in the center of the County road at stake "A" at a point about 87 rods south from the South West corner of the Southeast quarter of Sec 14, Tp 1 NR 39 E 2 W in Union County, Oregon, thence in a southeasterly direction above high water mark to stake marked "B"; thence across the creek and in a southeasterly direction to stake marked "C"; thence across the creek and in a southeasterly direction to stake marked "D" at a point about 23 rods south from the SE corner of the NW 1/4 of Sec 23, Tp 1 NR 39 E 2 W, thence across the creek to and in a southeasterly direction on north side of creek to stake marked "E" thence across the creek and over the most practical route to Stake "F" at the southeast corner of the Southeast quarter of Sec 24 in said Tp and Range, thence in a southeasterly direction about 28 rods to stake marked "G" in the center of the present County road, and there terminate, said road to be 60 feet wide. And it appearing to the Court that said petition is signed by more than 12 householders of this County, residing in the vicinity of said proposed road, and that said petition properly specifies the place of beginning, intermediate points and place of termination of said road, and it satisfactorily appearing to the Court that notice has been given by advertisement posted at the place of holding Court, to-wit: At the Court house in the town of Union, County of Union, State of Oregon, and also in three public places in the vicinity of said proposed road, to-wit: At the commencement of said road to-wit: on the fence at a point 87 Rods South from the South West corner of the Sec 14, Tp 1 NR 39 E 2 W, and one at the intermediate point 23 rods South from the South East corner of the NW 1/4 of Sec 23, in said Township and Range

First Judicial Day

Wednesday, June 4, 1902.

on a board and one on a board at the place of termination of the said road, all securely nailed and fastened in plain view of the public for more than thirty days immediately prior to the presentation of said petition to this Court, notifying all persons concerned that application would be made to this Court at the present session of this Court; and that notices so posted were in due form and duly signed by the petitioners, and that a bond for the cost of this proceeding has been duly given. It is therefore ordered that John Graham, L. Blanchard and Thomas Higginbotham be appointed viewers of said road, and that Arthur Curtis be appointed Surveyor of said road, and that they meet at the residence of S. L. Burnham on Monday the 23rd day of June, 1902, at 9 o'clock and after qualifying, to view, survey and lay out said road according to law.

In the matter of the County road petitioned for by John Shaw, et al.

It appearing to the Court that a remonstrance has been filed herein containing a greater number of names than those contained in the petition, and it further appearing to the Court that the petitioners desire to withdraw their said petition, It is therefore ordered that said petition be dismissed and that petitioners be allowed to withdraw same.

In the matter of the resignation of }
 Jas A. Pilcher, as Supervisor of }
 Road Dist # 30.

This matter came on to be heard at this time on the resignation of James A. Pilcher as Supervisor of Road District No. 30, and it appearing to the Court that James A. Pilcher has been appointed Commissioner of Union County, Oregon. It is hereby ordered that said resignation be accepted and that the office of Supervisor of Road District No. 30 be and the same is hereby declared vacant.

In the matter of the appointment }
 of Supervisor of Road District # 30 }

This matter came on to be heard at this time on the appointment of a Supervisor for Road District # 30. And it appearing to the Court that the former supervisor of said district has tendered his resignation to this Court and the Court having accepted said resignation and that the office of Supervisor of said Road District be declared vacant, And it further appearing to the Court that said

First Judicial Day

Wednesday, July 2, 1902.

In the matter of the issuance
of Duplicate warrants to
E. Harris.

At this time it is ordered by the Court that
this matter be and the same is hereby denied.

In the matter of the application of
W. H. Langley for the vacation
of a County road.

This matter came on to be heard at this time on the
report of the viewers and surveyor heretofore appointed herein for
a first reading as provided by law, and said report having been read
in open Court, It is hereby ordered that said report be laid on
the table for a second reading on some other day of this term
of Court.

In the matter of the application
of S. L. Purnough, et al, for
proposed County road

This matter came on to be heard at this time
on the report of the viewers and surveyor heretofore appointed
herein for a first reading, and said report having been read in
open Court as provided by law, It is hereby ordered that
said report be laid on the table for a second reading on some
other day of this term.

In the matter of the proposed
County road petitioned for by
Geo. F. Hall, et al.

This matter came on to be heard at this time
on the report of the viewers and surveyor heretofore appointed herein
for a first reading, and said report having been read
in open Court as provided by law, It is hereby ordered
that said report be laid on the table for a second reading
on some other day of this term of Court.

In the matter of the claim of Baker
County, account care and
medical attention to Ch. Dawson
an indigent person.

This matter came on to be heard at

Fifth Judicial Day

Tuesday July 8, 1902.

cast at said election for the office of Mayor, is hereby declared elected to said office; and that H. O. Gorham, Wm Shaw, Thomas Burns, J. C. Carroll, George Lee and J. R. McLay, being the six persons who received the highest number of votes respectively, cast at said election for the office of alderman, are each and all hereby declared elected to said office; that Hal Palm having received the highest number of votes cast at said election for the office of recorder, is hereby elected to said office; that S. Vandecar having received the highest number of votes cast at said election for the office of Treasurer, is hereby elected to said office, and that said P. C. Kaines, having received the highest number of votes cast at said election for the office of Marshal is hereby declared elected to said office. And it is hereby further ordered that a copy of this order, duly certified by the County Clerk and under the seal of this Court, be filed in the office of the Secretary of State at Salem Oregon.

In the matter of the proposed }
County road petitioned for by }
Geo. F. Hall, et al. }

This matter came on to be heard at this time on the report of the viewers and surveyor heretofore appointed herein for a second reading as provided by law and also upon the claim of Florence Dobbin for damages on account of the location and establishment of said proposed road, the same being decreed as follows to-wit:

Beginning at a point on the County road leading from the City of Union to LaGrande, Oregon, known as the Valley road, at the section corner common to sections 1, 2, 11 & 12, T₄ N. R. 39 E., running thence westerly along section lines between Sections 2 & 11 and 3 & 10, T₄ N. R. 39 E_W, about 1/8 mile to a stake on the west bank of Catherine Creek; thence in a north westerly direction along west bank of Catherine Creek about 1/4 of a mile to a stake on the line between the NW^{1/4} of the SW^{1/4} and the SE^{1/4} of the SW^{1/4} of section 3, T₄ N. R. 39 E_W, thence in a westerly direction through the center of the SW^{1/4} of Sec 3 and the center of the NW^{1/4} of Sec 4, T₄ N. R. 39 E_W to a stake near the section line between sections 4 & 5, T₄ N. R. 39 E_W, thence south in course of section line between sections 4 & 5, T₄ N. R. 39 E_W, a distance of about one eighth of a mile to a point where the section line intersects the County road leading from Union to LaGrande, Oregon, known as the East side road and there terminating. And it appearing to the Court

Fifth Judicial Day

Tuesday, July 9, 1902

that Florence Dabbin claims to be owner of lands over and across which the above named proposed County road as located and surveyed extends; that Florence Dabbin will be damaged in the sum of \$2000⁰⁰ by the location and establishment of said road.

It is therefore considered and ordered by the Court that B. F. Owensby, D. A. McClinton and W. D. Campbell be appraisers to examine the premises of said claimant Florence Dabbin the entire distance through which said proposed road will pass, and report to this Court how much less valuable the premises of said claimant would be rendered by the location and establishment of said road, and that they meet at the beginning of said proposed road on Saturday, August 2, 1902 at 10 o'clock A. M., and after qualifying to proceed to view, and assess the damages that would accrue to said claimant by the reason of the location and establishment of said proposed road and to render their report to this Court at the August term, 1902.

In the matter of the proposed County }
road petitioned for by W. S. Hamilton, }
et al.

At this time is presented to the Court, the motion of Ramsey and Olson, Attorneys for petitioners, moving that the report of the appraisers heretofore appointed herein be set aside and dismissed for the reason that the damages as assessed by said appraisers are excessive and unfair, and the Court having taken said motion under advisement, and ^{being} fully advised in the premises, It is therefore considered and ordered by the Court that said motion be and the same is hereby denied.

In the matter of the proposed }
County road petitioned for by Ed. Burroughs }

This matter comes on to be heard at this time on the report of the viewers and surveyors heretofore appointed herein, for a second reading as provided by law, and the report of the viewers being in words and figures following, to wit:

Report of Viewers

To the Honorable County Court }
for Union County, Oregon.

The undersigned viewers heretofore on the 11th

Fourth Judicial Day

Saturday, August 9, 1902

Old Number	To Whom Issued	For What Issued	Amount
S.S. 161	J. McKlets	Jury Skill inquest	1 20
S.S. 162	L. D. White	Jury Skill inquest	1 20
" 163	Don Turner	" " "	1 20
" 164	Wm Grant	J.P. Fees Welch inquest	5 30
" 165	J. Harvey	Consts Fees Welch inquest	6 80
" 166	Charles Noyes	Cons Fees " "	3 60
" 167	J. C. Hart	Witness Fees " "	1 70
" 168	Wm Eames	" " " "	1 70
" 169	W. T. Green	" " " "	1 70
" 170	C. A. Staples	Jury " " "	1 20
" 171	G. W. Danmally	" " " "	1 20
" 172	Lee Young	" " " "	1 20
" 173	H. Roberts	" " " "	1 20
" 174	H. French	" " " "	1 20
" 175	George Thatchards	" " " "	1 20

And the following bills were ordered paid by warrants drawn on the Contingent funds.

E 1591	Clark & Buchanan	Experting County records as per bill	50 00
" 1592	G. W. Benson	Appoint fee here John Collins. Recd	10 00
" 1593	J. D. Slater	Appearance fee Wilkins vs Willard paid twice	5 00
" 1594	Alu Slater	Printer account	77 85
" 1595	W. R. Rivington	Cash paid for stamps, envelopes, etc	45 92
" 1596	John Erwinley	Cash paid for stamps	1 60
" 1597	D. H. Proctor	" " " " envelopes	24 20
" 1598	J. H. Muirangho	" " " " Telephone Mes	7 25
" 1599	Lewis Printers	Paper for election notices	1 50
" 1600	C. C. Coffinberry	Work on land claim as per contract	147 66
" 1601	Charles C. Coffinberry	Cash paid for floor paint	8 00
" 1602	T. H. Crawford	Bal Atty Fee, Baker County vs G. W. Benson	225 00
" 1603	Commissioner U. P. Morton Post # 26	Medical attendance inuring W. F. Burnett. Indulder	47 70

In the matter of the County road petitioned for by Sweet Hall, et al

This matter came on to be heard at this time on the report of the appraisers heretofore appointed here to assess the damages that would accrue to Florence Kallin by the rerouting of the location and establishment of said road, which report is in words and figures, as follows, to wit:

Report of Viewers
To the Honorable County for Union County, Oregon.

Fourth Judicial Day

Saturday, August 9, 1902.

We, the undersigned, viewers heretofore on the 8th day of July appointed to view out and assess the damages claimed by Florence Dobbin in the matter of the proposed county road petitioned for by Geo. T. Hall, et al, beg leave to report that on the 2nd day of August, 1902, we, after being duly sworn to discharge our duty faithfully and impartially, proceeded to view said proposed road the whole distance through the premises of Florence Dobbin, complainant, and to assess and determine how much less valuable said premises of complainant, Florence Dobbin would be rendered by the opening of said road, and we find the premises of said complainant Florence Dobbin would be rendered \$275⁰⁰ less valuable by the laying out and establishment of said proposed road as a public highway of said County, and recommend that \$275⁰⁰ be paid to said complainant before laying out and establishing said road as a public highway.

B. F. Cawley
D. H. McClister
W. B. Campbell

Whereupon it was ordered that said report be accepted and the Supervisor of the road district in which said road is situated ordered to open up said road for travel according to law, upon payment of the amount of damages as assessed by the appraisers

In the matter of the appointment
of Stock Inspector for the ensuing

This matter came on to be heard at this time for the appointment of a stock inspector for the ensuing year, this being the time fixed by law for said appointment, same having been continued from the July term, 1902, and it appearing to the Court that Thos Sherwood and J. T. Bolles have filed written applications for said appointment, and it further appearing to the Court that J. T. Bolles is thoroughly familiar with the stock interests of Union County and is a fit and proper person for such appointment, it is therefore considered and ordered by the Court that J. T. Bolles be and he is hereby appointed Stock Inspector of Union County, Oregon, for the ensuing year.