

~~EQUITY~~ } No 25
LAW

In Circuit Court,

Union County

David Wilcox

Plaintiff

vs

Mr. Hurley

Defendant


J. H. Crawford

Attorney for Plaintiff

Attorney for Defendant

530

Dixie Road petitioned
for by W. H. Huffman et al




Commencing at NE cor of N + Sec
16 Tp 5 R 4 E thence in
SW direction to intersection of
Ashely Wood Road, thence in
NW direction to a point where
same intersects county road
leading from Union to Parker
City the terminus

1902-540-135

Order of Survey Sept 6, 1901

Order of Survey Nov 7, 1901



Petition for County Road.

To the Honorable County Court, For Union County, Oregon.

The undersigned householders of Union County, Oregon, residing in the vicinity where the hereinafter described road is to be, respectfully petition your Honorable body to lay out, alter and establish a County Road within said County, on the following line or route, to-wit: Commencing at the NE Cor. of NW 1/4 Sec. 16 Twp. 5 S. R. 40 E. W. M. running thence South between the NE 1/4 of NW 1/4 and NW 1/4 of NE 1/4 of said Sec. 16 about 60 rods, Thence in a Southwesterly direction about 80 rods to the line running North and South between the NW 1/4 and SE 1/4 of NW 1/4 of said Sec. 16, thence South along said line about 60 rods to a point where the same intersects what is known as the "Ashby Wood Road", thence in a Southwesterly direction through the SW 1/4 of NW 1/4 and the NW 1/4 of SW 1/4 said Sec. 16 and NE 1/4 of SE 1/4 and SE 1/4 of SE 1/4 and SW 1/4 of SE 1/4 Sec. 17 said Twp. and Range and terminating at a point where the same intersects the County Road leading from Union to Baker City, where the said County Road crosses the Sec. line between East and West between Sec's. 17 and 20, said Twp. and Range and to vacate that part of what is known as the County Road No. 516* petitioned for ~~XX~~ by J.E. Wilkinson et al". Beginning 20 rods North of the South East corner of the NE 1/4 of the NW 1/4 Sec. 16 ~~XX~~ Twp. 5 S. R. 40. terminating at the SE corner of the NE 1/4 of the ~~XXXXXX~~ SW 1/4 of Sec. 20 ~~XXXXXXXXXX~~ ~~XXXXXXXXXX~~
Twp. 5 S. R. 40
E. W. M.

And in duty bound your petitioners will ever pray.
Dated at Union, Oregon this 18 day of July A. D. 1901.

NAMES.

NAMES.

W. H. Huppman
L. C. Blacker
M. J. Labor
R. W. Blacker
L. E. Sherman
Frank Lee
Sun Lee
Emer. Lee
W. S. Blacker
J. M. Norton
Wm. Kelley

M. K. Osborn
J. E. Hall
J. N. Watt
F. Boland
C. B. Osborn

State of Oregon,
County of Union, ss.

I, R. M. Blacker, being first duly sworn
depose and say that I posted one of the original notices in
the matter of the county road petitioned for by W. H. Huffman
and T. B. Johnson, and others: As follows:

That I posted one of said notices at a point about the
middle of the proposed road and which part of the said road
is now opened and that I posted said notice on a post
fronting towards the highway in a conspicuous place and
in plain view of the passersby; that I posted said notice
asaforesaid on the 13th., day of July, A. D. 1901 and thirty
days prior to the ~~presentation~~ presentation of the petition
hereinto the county court, and that said notice was a fac-
simile of the notices posted by MR. T. B. Johnson and of
the other notices posted and that the said notice remained
so posted in such conspicuous place from the said 13th.,
day of July, A. D. 1901 to September, 4th., 1901 and that h
the subscribers and petitioners to the said petition are
householders and residing in the vicinity of the said road
proposed to be vacated ~~XXX~~ .

R. M. Blacker

Subscribed and sworn to before me this the 4th., day of
September, A. D. 1901.

O. E. Odman
Notary public for Oregon.

State of Oregon,

County of Union ss.

I, T. B. Johnson being first duly sworn
depose and say that I posted three road notices in the mat-
ter of the county road petitioned for by W. H. Huffman
and T. B. Johnson, and others;

~~two~~ ^{one} of which original notices are filed herein and two of
which original notices were posed in the vicinity of the
road proposed, as follows; One of said notices I posted
on the front door of the Court house at Union, Union County,
Oregon, the place where the county court is holden; and one
of said notices I posted at the beginning of the proposed
road, by nailing the same upon a telephone post, and which
is at the north end of said proposed road; I posted another
notice of the said petition to vacate the road, on the public
highway between Marshall Huffman's and George Huffman's ranch
in the vicinity of the proposed road; said notices were
fronting towards the public road so as to be in plain view
of passersby, and in a public and conspicuous place.. *a copy*

of said notices hereto attached and made a part hereof
That each and all of the places where said notices were
posted are and were in conspicuous places and in plain
view of the public and that each of the said notices were
posted by me on the 13th., day of July, A. D. 1901 and thirty
days prior to the presentation of the petition herein to
the county court, and that said notices were fac-simile's of
the other and that each of said notices remained so posted
in such conspicuous place from the said 13th., day of
July, 1901 to September, 4th., 1901, and that the subscribers
and petitioners to said petition are householders ~~in the~~
and residing in the vicinity of said road so proposed to be
vacated.

T. B. Johnson

Subscribed and sworn to before me this the 4th., day of
September, A. D. 1901

O. E. Colman
Notary Public for Oregon

13

W. H. Rippon T. B. J. / 12/12/18
L. A. Blacker

R. W. Blacker

L. C. Sherman

Frank Lee

Leon Lee

Elmer Lee

W. S. Blacker

J. M. Canton

W. W. Belle

H. H. O'Brien

J. E. Field

J. W. Matt

B. Baldwin

In the County Court
of the State of Oregon
for Union County,

In re County road
petition for by Walter
and et al.

Proof of advertisement

C. E. COCHRAN,
ATTORNEY AT LAW,
UNION, OREGON.

BOND OF ROAD PETITIONERS.

Know all Men by These Presents, That we, J. B. Johnson and

of the County of Union and State of Oregon, are held and firmly bound unto said County of Union in the sum of One hundred Dollars, the payment of which, well and truly to be made, we bind ourselves, our heirs, executors and administrators firmly by these presents.

Signed this Sept day of 1901 A. D. 189

Now, the condition of the above obligation is such, That, whereas the above named W. S. Huffman

and Sept 1901, and others, have petitioned the County Court of said County of Union, at the Sept Term, 189 thereof for a County Road,

described in the petition hereto attached

J. B. Johnson NOW, if the above named W. S. Huffman and

shall well and truly pay, or cause to be paid, all costs and expenses that may be incurred by reason of the view or review of said Road, in case the prayer of said petitioners be not granted or allowed, then that this obligation shall be void, otherwise to remain in full force and virtue.

J. B. Johnson (L. S.)
W. S. Huffman (L. S.)

STATE OF OREGON, }
County of Union. } ss.

I, J. B. Johnson and W. S. Huffman, each for himself, say, that I am worth the sum of Two

Hundred Dollars over and above all debts and liabilities and property exempt from execution, that I am a resident and householder in said County and State.

J. B. Johnson

Subscribed and sworn to before me this 4th day of Sept A. D. 1901

G. W. Benson
County Clerk.

Board of

Board Commissioners

Public Works

of the City of Portland

for by W. H. Thompson

This Sept. 4, 1901

W. H. Thompson

attest

STATE OF OREGON
County of Union

REPORT OF VIEWERS.

To the Honorable County Court for Union County, Oregon:

The undersigned viewers heretofore on the 4 day of September 1901,
 appointed to view, lay out and alter the proposed county road, of which the survey hereto at-
 tached is a true and correct description, as petitioned for by W. H. Huffman,
 et. al., beg leave to report that on the 23 day of September, 1901, in pursuance with
 said appointment and order, after being duly sworn to faithfully and impartially discharge the duties
 of said appointment, we proceeded to view out said proposed road for the whole distance thereof, and
 that in our opinions said proposed road should be laid out and established as a pub-
 lic highway of Union county, Oregon. That the same is practicable and would
 add to the convenience of the householders residing in the vicinity thereof, we
 therefore recommend that said proposed road be laid out and
 declared a public highway of said county.

A. F. Ficklin
S. A. Russell
Thos. Brasher

Viewers.

Report of Review

Subcommittee of the
Roads Committee for
by W. H. Thompson
et al

Filed Sept 24, 1901

Wm. Benson

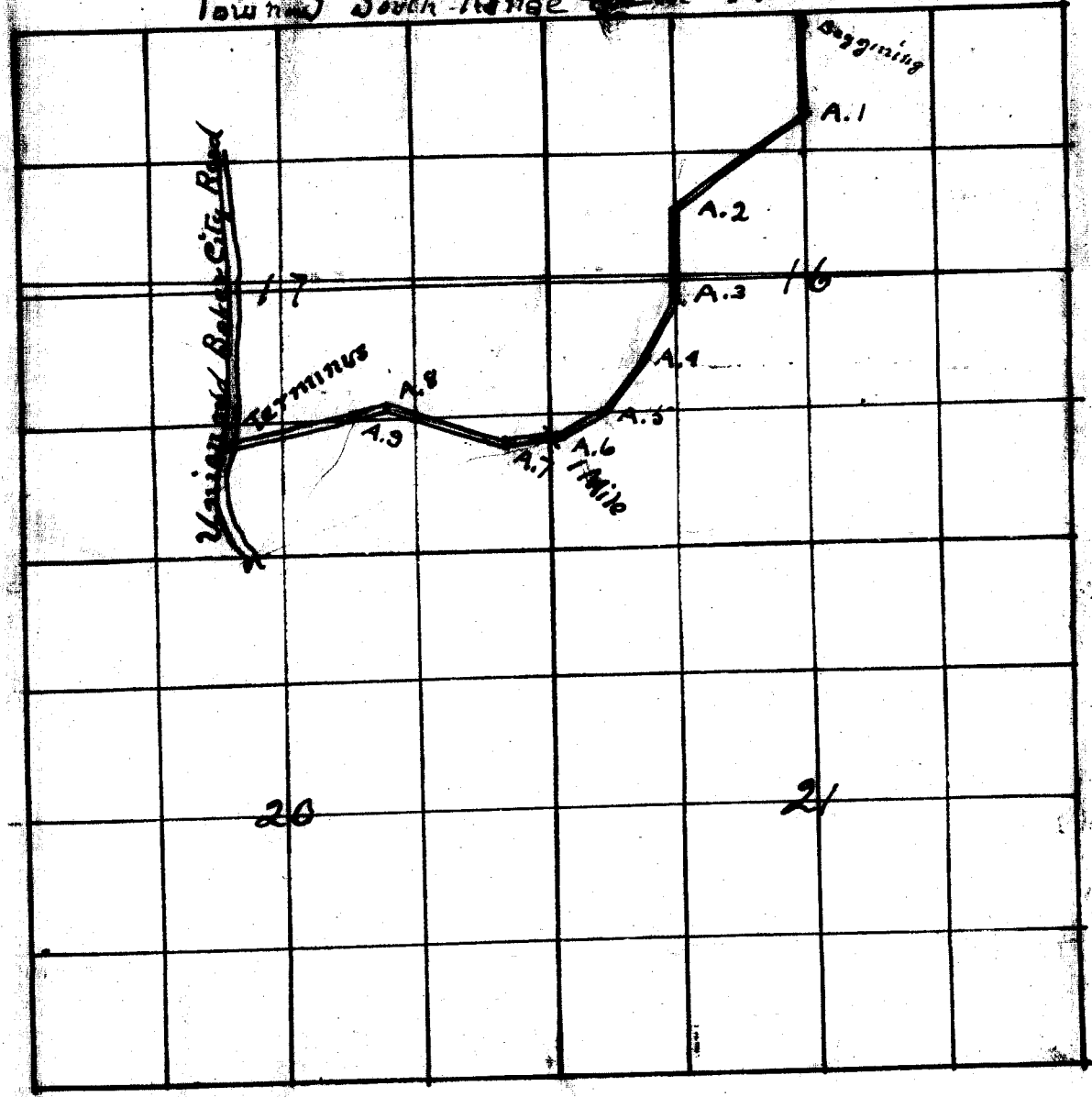
Secretary

State of Oregon }
County of Union } S.S

I hereby certify that in ~~the~~
matter of the County road petitioned for by
W. H. Huffman and others, that the viewers
and each of them heretofore appointed by the
court to view and lay out said road, were
duly sworn by me to faithfully and imparti-
ally perform the duties pertaining to the
viewing laying out and establishing of said
road before entering upon the discharge of their
said duties in that behalf

Arthur Curtis
County Surveyor

Township South Range 40 East W. M.



20

21

State of Oregon }
County of Union } ss.

I hereby certify that in the matter
of the County road petitioned for by W. H. Huffman
and others, that the field Notes made by me are
true and correct and that the Plat accompanying
the same is a true and correct representation
together with angles and distances

Arthur Curtis
County Surveyor

Report of Surveyor.

To the Hon. County Court of Union County, Oregon:

I, the undersigned, County Surveyor, appointed to survey the county road proposed by
W. H. Huffman et al., beg leave to report that
on the 23 day of September 1901, in pursuance of said appointment
and order, I Surveyed said proposed road for the whole distance thereof, the following being
the field notes of said survey:

Commencing at the N. E. Cor. of N. W. 1/4 of S. 22, 16 T. 5 S. R. 40 E. W. 7 M,
Thence South 13 Chs to A. 1 Rock Then South 55° West
24 Chs, to Angle 2 a Rock; Then South 13 Chs. to A. 3. a Rock
Thence South 32° West 10 Chs. to A. 4. a Rock; Then South 37°
West. 9.50 Chs to Angle 5 a Rock Then South 58° West 7.55 Chs. to
Angle 6 a Rock; Then South $82^{\circ} 30'$ West 60 Chs. 1 Mile Rock
Same Course 7.75 Chs. to A. 7 a Rock; Then South North $71^{\circ} 30'$
West 19 Chs to A. 8 a Rock; Then South 73° W. 5.30 Chs. to A. 9 a Rock
Then South 78° West 20.30 Chs. to Road Terminus a Rock set in
County Road leading from Union
to Baker City

Arthur Gustus
County Surveyor.

Report of
Arveyer on road
positions for by
W. D. D. Hoffman, et al

Dec 8. 9. 1901.
Geo. Penner
Co. Clerk

In the matter of the County Road

550 petitioner for by W. H.

Huffman, et als.

Now on this date this matter came on for hearing upon the motion and application of the petitioners for an order ~~setting~~ setting aside the order of this court heretofore made and entered laying out and ordering open the above road, and

It appearing to the Court from an examination of the report of the surveyor and viewers, and the petition filed herein that the survey and report of the surveyor and viewers do not correspond and are not identical with the western terminus of the said road, but vary from identity more than seventy ~~xxxx~~ rods; and

It further appearing to the Court that the petitioners desire said road to be laid according to the petition, and that the Court finding no objection made by any person interested, and being fully advised in the premises ;
IT IS THEREFORE HEREBY CONSIDERED, ORDERED and ADJUDGED that the said ~~County Road~~ order laying out and ordering open the said County Road be and the same is hereby revoked and set aside;

It is further ordered, adjudged and decreed that G. L. Huffman, W. B. Stanley and Mrs. Sittes be appointed viewers of said road and that Arthur James Curtis be appointed surveyor of said road, and that they meet at the Western Terminus thereof on the 24th day of September, ¹⁹⁰² at 10 o'clock a.m. and after qualifying, to view, survey and lay out said road according to law,

M. A. Harrison
County Judge

in the matter of
County Road #5570

Petitions for by

W. H. K. Hughes & Co

Order

Sept 5-1991


In the County Court of the State of Oregon,
Union County,

Sitting for the transaction of County Business.

----- :
In the matter of the County Road, :
Petitioned for by W. H. Huffman, et als, :
Being road #550. :
:

Now comes J. M. Parton and G. H. Osborne, who are petitioners in the above matter, and for themselves and in the behalf of various others of the petitioners move the Court for an order setting aside and vacating the order of the Co Court heretofore made herein, for that,

WHEREAS, the petition in the above matter calls for one of the termini of the said road to be "at a point where the" road "intersects the county road leading from Union to Baker City, where the said County Road crosses the section line running east and west between sections 17 and 20, said township and range" etc. and the road as actually surveyed and laid out by the county surveyor and the viewers terminates according to the plat of the road as furnished and filed herein by the said County Surveyor, about one fourth mile north of the said section line between sections 17 & 20, tp. 5, S. R. 40, E. W. M. said county and state, and basing this motion upon the said record, the petitioners say that said road so laid out and established as surveyed is void for the reason that the court is without jurisdiction to open the road terminating at any other point than that stated, alleged, defined and described in the petition.



Attorney for petitioners.

In the matter of the
County partitions for the
M. W. Thompson, et al
Being number 550

In the County Court
of the State of Oregon
for Union County,

Matias to create
Order heretofore made
concerning Ord #550,

Dated Aug 21, 1909

J. H. Manning - Clerk
By E. B. Adams
Deputy

REPORT OF VIEWERS.



To the Honorable County Court for Union County, Oregon:

The undersigned viewers heretofore on the 9th day of September 1902, appointed to view, lay out and alter the proposed county road, of which the survey hereto attached is a true and correct description, as petitioned for by W. H. Hoffmann, et. al., beg leave to report that on the 24 day of September, 1902, in pursuance with said appointment and order, after being duly sworn to faithfully and impartially discharge the duties of said appointment, we proceeded to view out said proposed road for the whole distance thereof, and that in our opinions said proposed road should be laid out and established as a public highway of Union county, Oregon. That the same is practicable and would add to the convenience of the householders residing in the vicinity thereof, we therefore recommend that said proposed road be laid out and declared a public highway of said county.

10/1/02 Report made to Court

Wallace C. Hinchley

W. T. Tator

G. H. Johnson

} Viewers.

Report of Surveyor.

To the Hon. County Court of Union County, Oregon:

I, the undersigned, County Surveyor, appointed to survey the county road proposed by
W. H. Huffman et al., beg leave to report that
on the 24 day of September 1902, in pursuance of said appointment
and order, I Surveyed said proposed road for the whole distance thereof, the following being
the field notes of said survey:

attached

County Surveyor.

State of Oregon,
County of Union. SS.

I hereby certify in the matter of the County road petitioned for by ~~W. H.~~ ^{W. H.} Huffman and others, that the field notes made by me, are true and correct, and that the plat accompanying the same is a true and correct representation of said road, together with angles and distances.

10/1/02 Real 1st time

Arthur Curtis
County Surveyor.

State of Oregon,
County of Union. SS.

I hereby certify in the matter of the County road petitioned for by ~~W. H.~~ ^{W. H.} Huffman and others that the viewers and each of them heretofore appointed by the Court were duly sworn by me to faithfully and impartially perform the duties pertaining to the viewing and laying out of said road, before entering upon the discharge of their said duties in that behalf.

10/1/02 Real 1st time

Arthur Curtis
County Surveyor.

Field Notes of Road Petitioned for by
W H Huffman, and others

Commencing at the $\frac{1}{4}$ Sec. Cor. between
Sections 16 and 9 Town. 5 South Range
40 East, W.M., at a rock marked R.

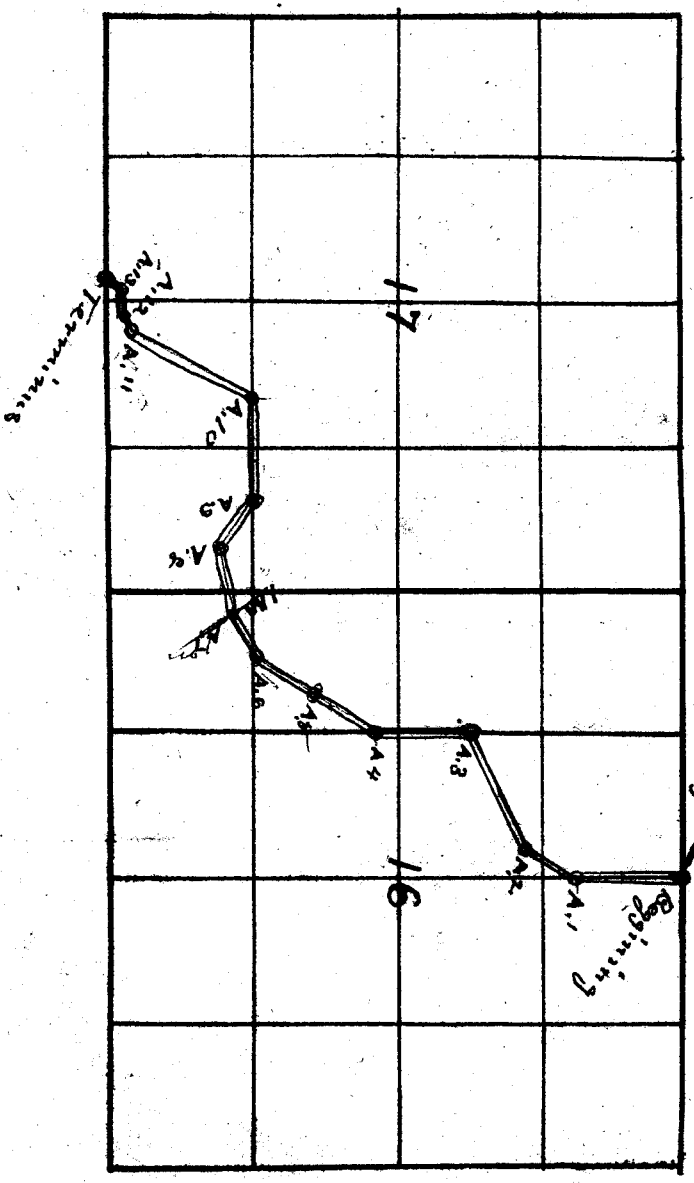
Chs.	Thence South, Var. 20° E	
13.00	To angle 1 or rock;	Thence South 33° West
7.00	" " 2 " "	" South 63° West
17.50	" " 3 " "	" South
12.90	" " 4 " "	" " 29° West
10.00	" " 5 " "	" " 35° "
9.80	" " 6 " "	" " 58° "
<u>7.80</u>	{ " " 7 " " }	" " 77° "
9.00	" Angle 8 a rock;	" North 56° "
8.60	" " 9 " "	" West
14.00	" " 10 " "	" South 27° West
19.40	" " 11 " "	" " 61° "
2.60	" " 12 " "	" " 80° "
3.30	" " 13 " "	" " 33° "
2.00	" Road Terminates a point on County Road leading from Union to Baker City at a point on Section line 2.75 chs West of $\frac{1}{4}$ Sec. Cor between Sections 17-20 T. 5-S, R. 40 E. W. M	

Arthur Curtis
County Surveyor

10/1/02 Report of the surgeon +
minutes read 9th Nov
10/2/02 Report read 9th Nov

Road Petitioned for by W. H. Huffman

Town 5th South Range 40E. W. M.



on the matter of the
Canning Pass' petitions
for by Wm. Chapman, et al

Report of Lewis
and Jennings

Filed Oct 1 - 1903

J. H. Mumford - Clerk
By *[Signature]*
Attest

Third Judicial Day

Friday September 6, 1901.

Court met pursuant to adjournment

Present same officials as on yesterday

The proclamation of the opening of Court having been made and the journal of yesterday's proceedings was read, approved and is here now signed.

D. F. Wilson
County Judge
Commissioner

Thereupon the following proceedings were had, to-wit:

In the matter of the road petitioned for by W. H. Huffman, et al.

See page 503

Came now W. H. Huffman, one of the petitioners for the above named proposed County road, described as follows, to-wit: Commencing at the NW corner of NW 1/4, Sec 16, T. 5 S. R. 40 E, running thence South between the NW 1/4 of NW 1/4 & NW 1/4 of NW 1/4 of said section 16, about 60 rods, thence in a Southwesterly direction about 60 rods to the line running North and South between the SW 1/4 NW 1/4 & SE 1/4 NW 1/4 of said Sec 16, thence South along said line about 60 rods to a point where the same intersects what is known as the "Ashby Wood Road", thence in a Southwesterly direction through the SW 1/4 of NW 1/4 and NW 1/4 of SW 1/4, said Sec 16, & NW 1/4 of SE 1/4 and SE 1/4 of SE 1/4, SW 1/4 of SE 1/4, Sec 17, said township and Range, and terminating at a point where the same intersects the County road leading from Union to Baker City, where the said road crosses the section line running east and west, between sections 17 & 20, said township and range, and to vacate that part of what is known as the "County Road No 516" petitioned for by J. E. Wilkinson, et al. Beginning 20 rods north of the Southeast corner of the NW 1/4 NW 1/4 Sec 16, T. 5 S. R. 40 E. to the SE corner of the NW 1/4 SW 1/4 Sec 20, T. 5 S. R. 40 E. & N. M. E.

In the matter of the application of Donally & M. Farland for Liquor License

This matter came on to be heard at this time on the petition of Donally and M. Farland for a license to sell

Third Judicial Term

Friday, Sept 6, 1901.

1901	Number	To Whom Issued	For What Issued	Amount
N.H.	423	Wm Masterton	Jurat State vs Abner	3 40 ✓
"	424	Wm Measner	" " " "	1 20 ✓
"	425	J.W. Dodson	" " " "	1 20 ✓
"	426	J.A. Hughes	" " " "	1 20 ✓
"	427	Wm Grant	J.P. Fees State vs Morris	6 30 ✓
"	428	J.P. Chidester	Const Fee " " "	8 00 ✓
"	429	Wm Grant	J.P. Fees " " "	4 80 ✓
"	430	W.C. Martin	Const Fee " " "	1 70 ✓
"	431	J.P. Oliver	J.P. Fees " " John Doe	3 45 ✓
"	432	J.P. Oliver	" " " " " "	6 95 ✓
"	433	Am State Tel & Tel Co,	Messages as per bill	3 00 ✓
"	434	Ch. Cracker Co,	Stationery as per bill	25 50 ✓
"	435	B.F. Wilson	Salary of Co Judge for August	100 00 ✓
"	436	Albert Cummings	Witness J.P. Court State vs Alfred	8 50 ✓

And the following bills were and are paid by warrants drawn on the County fund.

Class	Number	To Whom Issued	For what Issued	Amount
C	1474	Ben Brown	Check paid for stamps	3 40 ✓
"	1475	D.Y. K. Seering	Check paid for stamps, stamped envelopes, etc	40 20 ✓
"	1476	John Mjelkison	" " " " "	3 60 ✓
"	1477	Alex Slater	Check in reading Hardin an Ind. person to Harney	20 00 ✓
"	1478	Wm Benson	paid for stamps, express, etc	7 45 ✓
"	1479	Alex Slater	Pauper acct	78 35 ✓
				153 00

In the matter of the County Road petitioned for by W.A. Huffman, et al }
 Comes now, W.A. Huffman, one of the petitioners for the above named proposed County road, and presents to the Court the petition of himself and others, praying for the location and establishment of a County road, described as follows, to-wit: Commencing at the NW cor of NW 16 Sec 16 Twp 5 S. R. 40 E. 20, running thence South between the NW NW 1/4 & NW NE 1/4 of said section 16, about 60 rods. Thence in a southerly direction about 60 rods to the line running North and South between the SW NW 1/4 and SE NW 1/4 of said section 16, thence South along said line about 60 rods to a point where the same intersects what is known as the "Shelby Ward Road" thence in a southerly direction through the SW 1/4 of NW 16 and the NW 1/4 SW 1/4 said section 16

Third Judicial Day

Friday Sept. 6, 1901.

and NW Sec 1 & SW Sec 17, said Sp and Range and terminating at a point where the same intersects the County road leading from Union to Baker City, where said County road crosses the Sec line, running East and West between Sec's 17 and 20, said township and Range and to vacate that part of what is shown as the County Road No. 516, petitioned for by J. E. Wilkinson, et al. Beginning so roads North of the South-east corner of the North East of the Northwest quarter, Sec 16. Twp 5 S. R. 40 E. terminating at the SE corner of the NW Sec 20, Twp 5 S. R. 40 E.

And it appearing to the Court that said petition is signed by more than twelve householders of this County, residing in the vicinity of said proposed road, and that said petition properly specifies the place of beginning, intermediate points and place of termination of said road, and it satisfactorily appearing to the Court that notice has been given by advertisement posted at the place of hearing, County Court, to wit: At the Court House in the town of Union, Union County State of Oregon, and also in three public places in the vicinity of said proposed road, to wit: one at a point about the middle of the proposed road and which part of said road is now opened, on a post fronting towards the highway in a conspicuous place; one at the beginning of the said proposed road on a telephone pole at the north end of said proposed road; and one on the public highway between Marshall Huffmar's and George Huffmar's ranch in the vicinity of said proposed road, and one on the front door of the Court House in Union, Union County, Oregon, for more than 30 days immediately to the presentation of said petition to this Court, notifying all persons concerned that application would be made to this Court at the present session of this Court and that the notices so posted were in due form and duly signed by the petitioners, and that a bond for the cost of this proceeding, has been duly given. It is therefore ordered that Thomas Proaker, N. F. Zickler and S. H. Purcell be appointed viewers of said road, and that Arthur Curtis be appointed Surveyor of said road, and that they meet at school House on the 25 day of September, 1901, at the hour of 9 o'clock A.M. and after qualifying to view, survey and lay out said road according to law.

Second Judicial Day

Thursday, October 3, 1901.

by the Court, that the Clerk cancel said lien upon the delinquent tax sales records of Union County, Oregon ^{and it is} further ordered that he notify the Sheriff of said cancellation.

In the matter of the road petitioned for by W. H. Huffman, et al }

At this time it is ordered by the Court, that this matter be on the same bench is continued for the term.

In the matter of the cancellation of Tax Lien against Mrs. N. W. & Mrs. M. W. Lee 2nd. Sp 7 SR 42 E. W. M. P. for year 1894 }

This matter came on to be heard at this time on the petition of J. M. Jefferson for the cancellation of Tax Lien against property described for the year 1894; from which it appears that said lands were assessed together with other lands to Edward Woods for the year 1894, and the taxes thereon were not paid; that Union County became the purchaser of said property at a sale thereof for delinquent taxes for the year 1894. And it further appearing to the Court that said land at the time of said assessment ^{was} Government land, and not subject to taxation; that patent from the Government of the U.S. did not issue until January 27, 1900. It is therefore considered and ordered that said lien be cancelled upon the Delinquent Tax Sales records of Union County Oregon, and that the Clerk of this Court notify the Sheriff of said cancellation.

In the matter of the redemption of Lot 22. Block 41, Hindman's Add to Esplanade Oregon for year 1893 }

This matter came on to be heard at this time on the petition of Goodenough Mercantile & Stock Co., by W. D. Dickman, V.P. for the cancellation of Tax Lien against property ^{above} described for the year 1893; from which it appears that the said Company is the owner of said property; that said property was assessed together with other property for the year 1893 to Unknown, ^{and the tax on thereon were not paid} that thereafter at a sale of said property for delinquent taxes for said year, Union County became the purchaser of said land; And it further appearing to the

First Judicial Day

Wednesday, Nov 6, 1901

to the Tax Rolls; said described land was apparently assessed to the Pendleton Savings Bank, whereas the Pendleton Savings Bank does not own said property, but does own the E. Sec 34. Tp 3 S. R. 37 E. W. M.; that said assessment as to the Pendleton Savings Bank is erroneous and void. It is therefore considered and ordered by the Court that the apparent lien against said property be cancelled upon the Delinquent Tax Sales Records and that the Sheriff of Union County, Oregon be notified of said cancellation.

In the matter of the cancellation of }
 1 Mortgage Tax Lien against W. W. Jordan }
 & M. W. Sec. 8. Tp 1 N. R. 40 E. W. M. }

This matter came on to be heard at this time on the petition of W. W. Jordan for the cancellation of mortgage tax lien against said property for the year 1891; from which it appears that petitioner is the owner of the property described; that the property was purchased from P. D. Conway in the year 1891; that said property was mortgaged to the New England Mortgage Company; that said property was purchased subject to ^{said} mortgage; that said mortgage was satisfied on or about June 21, 1891; that at the time of the giving in of assessable property for the said year 1891, the petitioner neglected to deduct the mortgage indebtedness; that he is entitled to such ^{the mortgage indebtedness on} deduction for said year. It is therefore considered and ordered that an assessment of mortgage concerning said land for the year 1891, be deducted from the taxes against said property for said year and that the Mortgage Tax Lien against said property for the year 1891, be cancelled upon the Delinquent Tax Sales records of Union County and it is further ordered that the Sheriff be notified of said cancellation.

In the matter of the road }
 petitioned for by W. K. Huffman, et al }

This matter came on to be heard at this time on the report of the viewers and Surveyors heretofore appointed herein for first reading and said report having been read in open Court as by law required. It is ordered that this report be laid over for a second reading on some other day of this term of Court.

Second Judicial Day

Thursday, Nov 7, 1901

Court met pursuant to adjournment

Present, same officials as on yesterday =

The proclamation of the opening of Court having been made the journal of yesterday's proceedings was read, approved and is here now signed.

R. F. Wilson County Judge
Commissioner

Thereupon the following proceedings were had, to wit:

In the matter of the proposed
County road petitioned for by W. H. Huffman, et al }

This matter came on to be heard at this time on the report of the viewers and surveyors heretofore appointed herein, for a second reading as provided by law, and the report of the viewers being in words, following, to wit:

Report of Viewers

To the Honorable County Court of
Union County, Oregon

The undersigned viewers heretofore on the 14th day of September, 1901, appointed to view, lay out and alter proposed County road, of which, ^{the} survey hereto attached is a true and correct description, as petitioned for by W. H. Huffman, et al, beg leave to report that on the 28th day of September, 1901, in pursuance with said appointment and order, after being duly sworn to, faithfully and impartially discharged the duties of said appointment, we proceeded to view out said proposed road for the whole distance thereof and that in our opinions said proposed road should be laid out and established as a public highway of Union County, Oregon. That the same is practicable and would add to the convenience of the householders residing in the vicinity thereof, we therefore recommend that said proposed road be laid out and declared a public highway of said County.

M. Z. Ficklin

Ed Russell

Thomas Brasher

Viewers

And said report of the viewers and the report of the surveyors having been now publicly read in open court and two

Second Judicial Day

Thursday, Nov 7, 1901

several days of the present term of the Court, and it appearing to the Court that said viewers report favorably thereon, and recommend that said proposed road be established as a County road and be declared a public highway of Union County, Oregon, and all the proceedings herein having been regular and according to law and no recumtrance or claim for damages having been filed herein and there having been no cause shown why this proposed road should not be declared a public highway and ordered open according to law, and the Court being satisfied from the report of the viewers that such road will be of public utility; it is therefore considered and ordered by the Court that said report of the viewers and surveyor be approved and adopted by the Court, and that said proposed road be declared a public highway of Union County, Oregon, and ordered opened up and placed in the repair for travel according to law.

It is further ordered that the report of the viewers be placed on record in this journal, and that the surveyor's plat of the proposed road and his field notes of the survey thereof, be placed on record in the Book of Plats of County Roads of Union County, Oregon, and that Ch. Sherman and J. Stabor road supervisors of Road Districts Nos 27 & 31, respectively, the same being the Road Districts in which said road is located, be furnished with a copy of the petition herein, and a copy of this decree and ordered to open up said road and place the same in repair for travel -

In the matter of the proposed road }
petitioned for by Cyrus Rush, et al }
Came now Cyrus Rush, one of the }
petitioners for the above named proposed County road, and presents to }
the Court the petition of himself and others, praying for the location }
and establishment of a County road, decided as follows to wit: }
Beginning at the NW corner of the SW⁴ of section 33 Township 2 }
North, Range 40 W, thence E 1/4 mile, thence S 1/4 mile, thence in a }
general southeasterly direction following the line of the road as }
now travelled to the northwest corner of the SW⁴ of the NW⁴ }
of section 22, Township 2 North Range 40 W, thence South }
two miles two miles to terminal of proposed road.

And it appearing to the Court that said petition is signed by more than 12 householders of this County, residing in the vicinity of said proposed road, and that said petition

Third Judicial Day

Friday Sep. 5, 1902

In the matter of }
Salary of Stock Inspector }

At this time it is ordered by the Court that the salary of Stock Inspector for Union County Oregon, be and the same is hereby fixed at \$300. per year for the ensuing year, payable \$25.00 monthly and that warrants in payment thereof be drawn in the same manner as other salary warrants of this county.

In the matter of the }
County Road. \$500. petitioned }
for by W.H. Huffman et al }

Now on this date this matter came on for hearing upon the motion and application of the petitioners for an order setting aside the order of this court heretofore made and entered laying out and ordering open the above road, and it appearing to the Court from an examination of the report of the surveyor and viewers, and the petition filed herein that the survey and report of the surveyor and viewers do not correspond and are not identical with the western terminus of the said road, but vary from identity more than seventy rods; and it further appearing to the Court that the petitioners desire said road to be laid according to the petition, and that the Court finding no objection made by any person interested, and being fully advised in the premises; It is therefore hereby considered, ordered and adjudged that the said order laying out and ordering open the said county road be and the same is hereby revoked and set aside. It is further ordered, adjudged and decreed that George Johnson, W.C. Shively and Wes Dittus be appointed viewers of said road and that Arthur Curtis be appointed surveyor of said road, and that they meet at the Western terminus thereof on the 24th day of September, 1902 at 10 o'clock A.M. and after qualifying, to view, survey and lay out said road according to law.

In the matter of the application of the }
La Grande Commercial Club for the }
Cancellation of taxes for the year 1901 }

At this time it is ordered by

Be it Remembered, That a regular term of the County Court of the State of Oregon, for the County of Union, began and held at the Court House in the City of Union, in said County and State, on Wednesday the 1st day of October. A.D., 1902, the same being the first, Wednesday, in the month and the time fixed by law for holding a regular term of said Court, when were present:

The Honorable M. A. Harrison, Judge
 The Honorable Robert E. Lumenton, Commissioner
 The Honorable Jas. A. Picher, Commissioner,
 J. H. Minnaugh, Clerk
 C. C. Dunnington, Sheriff.

The proclamation of the opening of Court having been made the following proceedings were had, to wit:

In the matter of the application of certain citizens for the purchase of a rock crusher.

At this time it is ordered by the Court that this matter be and the same is hereby dismissed.

In the matter of the vacation of certain streets in W. Whintons and to the City of LaGrande.

At this time it is ordered by the Court that this matter be and the same is hereby continued for the term.

In the matter of the County road petitioned for by Wm. Eason, et al.

This matter came on to be heard at this time on the report of the viewers and surveyor for a first reading and said report having been read in open Court as provided by law. It is hereby ordered that said report be laid on the table for a second reading on some other day of this term of Court.

In the matter of relocating of Road No. 550, petitioned for by W. H. Kuffman, et al.

This matter came on to be heard at

First Judicial Day

Wednesday, Oct. 1, 1902.

this time on the report of the viewers and surveyor heretofore appointed herein for a first reading and said report having been read in open Court as provided by law,

It is therefore ordered that said report be laid on the table for a second reading on some other day of this term of Court.

In the matter of the application }
of Inez Guild for County aid }

This matter came on to be heard at this time on the application of Inez Guild for County aid; from which it appears that she is a resident of Union County, Oregon; that she is crippled and unable to support herself; that she has an invalid daughter dependant upon her for support; that she has no friends or relatives who are able or willing to render her any assistance. It is therefore considered and ordered by the Court that the Clerk of this Court issue a warrant upon the General Fund of this County in her favor in the sum of \$12.00 and forward same to her address at Elgin, Oregon.

In the matter of the application }
of Mrs. E. A. Tremain for County aid }

This matter came on to be heard at this time on the petition of Mrs. E. A. Tremain for County aid from which it appears that she is a resident of Union County, Oregon; that she is in destitute circumstances; that she has three small children dependant upon her for support; that she has no friends or relatives who are able or willing to render her any assistance; that it is necessary that she have assistance from the County in order to support herself and children; It is therefore considered and ordered that an allowance of \$10.00 be allowed her and the Clerk of this Court is hereby authorized and instructed to issue a warrant upon the General Fund of the County in her favor in the sum of \$10.00 and forward same to her address at Elgin, Oregon.

Third Judicial Day

Friday, October 3, 1902.

In the matter of the proposed
County road petitioned for by
W. K. Kuffman, et al,

This matter came on to be heard at this time on the report of the viewers and surveyors heretofore appointed herein for a second reading as provided by law, and the report of the viewers being in words following, to-wit:

Report of Viewers

To the Honorable County Court
for Union County, Oregon.

The undersigned viewers heretofore on the 3rd day of September, 1902, appointed to view, lay out and alter the proposed county road, of which the survey hereto attached is true and correct description, as petitioned for by W. K. Kuffman, et al and we have to report that on the 24 day of September, 1902, in pursuance with said appointment, we proceeded to view said proposed road for the whole distance thereof and that in our opinion said proposed road should be laid out and established as a public highway of Union County, Oregon. That the same is practicable and would add to the convenience of the householders residing in the vicinity thereof, we therefore recommend that said proposed road be laid out and declared a public highway of said County.

Wallace Kincaid

W. Titus

G. W. Johnson

Viewers

And said report of the viewers and the report of the surveyors having been now publicly read in open Court on two several days of the present term of the Court, and it appearing to the Court that said viewers report favorably thereon, and recommend that said proposed road be established as a county road and be declared a public highway of Union County, Oregon, and all the proceedings herein having been regular and according to law, and no remonstrance or claim for damages having been filed herein and there having been no cause shown why this proposed road should not be declared a public highway and ordered opened according to law, and the Court being satisfied from the report of the viewers that such road will be of public utility, it is therefore considered and ordered by the Court that said report of the viewers and surveyors be approved and adopted by the Court; and that said proposed road be declared a public highway of Union County, Oregon and ordered opened up and placed in repair

Third Judicial Day

Friday, Oct 3, 1908

for travel according to law. It is further ordered that the report of the viewers be placed on record in this journal, and that the surveyors plot of the proposed road and his field notes of the survey thereof, be placed on record in the books of plats of County roads of Union County, Oregon and that C. K. Sherman and W. J. Falor road supervisors of Road District No's 27 and 31, respectively the same being the Road Districts No's 27 & 31, the same being the road districts in which said road is located, be furnished with a copy of the petition herein, a copy of this decree and ordered to open up said road and place same in repair for travel.

In the matter of the sale of warrants issued by Baker County in payment of that portion of Union County's indebtedness assumed by Baker County.

At this time it appearing to the Court that no satisfactory bids have been received by the Court for the purchase of said warrants, It is ordered that notice for such sale be withdrawn and further bids not received until such a time as the Court may deem advisable in the premises.

Thereupon it was ordered that the journal of today's proceedings be read, whereupon said journal was approved and is here now signed and it was ordered that Court be now adjourned for the term.

M. A. Harrison County Judge
Robert Blumenthal Commissioner
Jas. A. Pelcher Commissioner