

No

Register Page

In Probate Court,

County

ESTATE OF

Deceased

ESTATE OF

Deceased

J-334-354-358-

Presented Nov 9, 1898

Ordered Opened DEC 8, 1898

503

Petitioned for by
John Graham
et al

Commencing at a point
in the County Road about
65 rods east of the SW corner
of Sec 4 T₁N₁R₄E and
terminating at NE corner
of SE 1/4 SW 1/4 Sec 4 T₁N₁R₄E
40 E N₁M

Petition for County Road.

To the Honorable County Court, For Union County, Oregon.

The undersigned householders of Union County, Oregon, residing in the vicinity where the hereinafter described road is to be, respectfully petition your Honorable body to ~~lay out~~, alter and establish a County Road within said County, on the following line or route, to-wit:

Beginning at a point in the County Road about (659) Rods East of the South west corner of Sec. (4) T. 1. N. R. 41. E. of the W. M. Thence North East about (20) Rods to a stake marked A Thence over the most Practicable Rout to the N. E. corner of the S. E. $\frac{1}{4}$ of the S. W. $\frac{1}{4}$ of Sec. (4) T. 1. N. R. 41. E. of the W. M. Intersecting the County Road and Thence Terminating

And in duty bound your petitioners will ever pray, &c.

Dated at this day of 189

NAMES:

NAMES:

John Graham
 O. L. Wade
 W. W. Watson
 Thomas Barney
 Wm. R. Peck
 T. I. Hill
 A. J. Hoads
 Lewis Yarnette
 C. O. Thompson
 D. M. Hug
 R. G. M. Patt
 E. J. Wally
 J. E. Witty

J. B. Rinehart
 John Gawith
 Thos Stapleton
 Charles Gawith
 Jackson. Gawith,
 Harry Dunbar
 James Hill
 George Hill

FILED

NOV 8 1898

L. W. Benson

County Clerk

Notice of Road Petition.

To All Persons Concerned: You, and each and all of you, will take notice that the undersigned, householders for Union County, Oregon, residing in the vicinity where the hereinafter described road is proposed to be, will at the next session of the County Court for Union County, Oregon, to-wit: On Wednesday, the 9 day of November A. D. 1898, respectfully present to said Court a petition praying said Court to ~~lay out~~, alter and establish a County road within said County on the following line or route, to-wit:

Beginning at a point in the County Road about (65) Rods East of the Southwest corner of Sec. (4) T. 1. N. R. 40. E of the W. M. Thence North East about (20) Rods to a stake marked A Thence over the most Practicable Route to the N. E. corner of the S. E. 1/4 of the S. W. 1/4 of Sec. (4) T. 1. N. R. 40. E of the W. M. intersecting the County Road and then Terminating

Dated at _____, Oregon, the _____ day of _____, A. D., 189

NAMES.

NAMES.

- John Graham
- O. R. Wade
- M. M. Heath
- Thomas Barnes
- Wm R. Peck
- H. L. Hill
- A. J. Woods
- Geo. Yarrington
- E. E. Thompson
- D. W. King
- C. G. W. Gatt
- E. J. Kelly
- E. M. ...

- H. J. Rinehart
- John Sawitz
- Thos Stapleton
- Charles Sawitz
- Jackson Sawitz
- Harry ...
- James Rice
- Georg Hill

PRO 007 '08

Vertical text on the right margin, possibly a date or reference: 1898 11 9

FILED

NOV 8 1898

E. W. Benson

County Clerk

STATE OF OREGON,
County of Union. } ss.

I, J. R. Oliver being first duly sworn, say that I posted three several notices, of which the notice herewith attached is a true and correct copy, in three public places in said County in the vicinity of the proposed road therein described, to-wit: One

~~Thirty days previous to the presentation of the road petition therein mentioned, to-wit: On the _____ day of _____ 18____, and that thereafter and thirty days previous to the presentation of said road petition therein mentioned, to-wit: On the _____ day of _____ 18____, I posted a true and correct copy of said notice at the place of holding Court for Union County, Oregon, to-wit: On the front of the Court House door, in the City of Union, in said County and State, and that said notices remained posted thirty days previous to the presentation of said petition as I verily believe.~~

Subscribed and sworn to before me this 5th day of November 1898.
J. R. Oliver
G. W. Benson
County Clerk

FILED

NOV 8 1898

W. H. Benson
County Cl.

STATE OF OREGON,
County of Union. } SS.

I, John Graham being first duly sworn, say that I posted three several notices, of which the notice hereunto attached is a true and correct copy, in three public places in said County in the vicinity of the proposed road therein described, to-wit: One on a post at the Beginning of the Road and one on F. L. Wades fence along the proposed Road and one on a Gate post at the Terminus of said proposed Road

Thirty days previous to the presentation of the road petition therein mentioned, to-wit: On the 7th day of October 1898, and that thereafter and thirty days previous to the presentation of said road petition therein mentioned, to-wit: On the _____ day of _____ 18____, I posted a true and correct copy of said notice at the place of holding Court for Union County, Oregon, to-wit: On the front of the Court House door, in the City of Union, in said County and State, and that said notices remained posted thirty days previous to the presentation of said petition as I verily believe.

Subscribed and sworn to before me this 8 day of November 1898.

John Graham

G. W. Benson Clerk

By J. R. Oliver Deputy

FILED

NOV 8 - 1898

W. H. Benson
County Cl.



Bond of Road Petitioners.

Know All Men by These presents, That we, John Graham
and J. P. Keeney of the County of Union and State of Oregon,
are held and firmly bound unto said County in the sum of One Hundred Dollars,
the payment of which, well and truly to be made, we bind ourselves, our heirs, executors and
administrators firmly by these presents.

Signed this 7th day of November A. D., 1898

Now, the condition of the above obligation is such, that, **Whereas,** the above-named
John Graham and Samuel Wade and others
have petitioned the County Court of Union County, at the Nov term, 1898,
thereof, for a County road, described in the notice hereto attached.

Now, if the above-named John Graham and J. P. Keeney
shall well and truly pay, or cause to be paid, all costs and expenses that may be incurred by
reason of the view or review of said road, in case the prayer of said petitioners be not granted
or allowed, then that this obligation shall be void, otherwise to remain in full force and
virtue.

John Graham 
J. P. Keeney 

STATE OF OREGON, }
County of Union, } ss.

I, J. P. Keeney, say that I am
worth the sum of One Hundred Dollars, over and above all debts and
liabilities and property exempt from execution; that I am a resident and householder in
said County and State

J. P. Keeney
Subscribed and sworn to before me this 7th day of November 1898.
W. M. Wood County Clerk.
Robertable L. ... Deputy.

[Signature]

Bond of Road Petitioner

Road Petitioned for by

John Graham et al

Approved

County Judge

Filed *Nov 8th* 1898

G W Benson

County Clerk

By *J P Oliver* Deputy

allowed

H. Townes -

Geo. Elliott

R A Hey

H. Townes

Geo. Elliott

Geo. Elliott

REPORT OF VIEWERS.

TO THE HONORABLE COUNTY COURT FOR UNION COUNTY, OREGON:

The undersigned viewers heretofore on the 7 day of November, 1898, appointed to view and lay out and alter the proposed county road, of which the survey hereto attached is a true and correct description, as petitioned for by John Graham, et al, beg leave to report that on the 19 day of November, 1898, in pursuance with said appointment and order, after being duly sworn to faithfully and impartially discharge the duties of said appointment, we proceeded to view out said proposed road for the whole distance thereof, and that in our opinion said proposed road should be laid out and established as a public highway of Union County, Oregon; that the same is practicable and would add to the convenience of the householders residing in the vicinity thereof. We therefore recommend that said proposed road be laid out and declared a public highway of said county.

R. A. King
H. J. Turner
J. J. Elliott
VIEWERS.

F I L E D

DEC 3 1898

W. H. Benson
County Clerk

Report of Surveyor.

To the Hon. County Court of Union County, Oregon:

I, the undersigned, County Surveyor, appointed to survey the county road proposed by John Graham et al., beg leave to report that on the 19 day of November 1898, in pursuance of said appointment and order, I Surveyed said proposed road for the whole distance thereof, the following being the field notes of said survey:

Commencing at a point 68 rods East
of the S. West Corner Section 4, T. 1 North Range 40
E. W. M., running thence North 35° East

6.00 Chs.	To Angle 1	;	"	"	47°	"
3.48	"	"	2	"	13°	"
5.75	"	"	3	"	25°	"
2.30	"	"	4	"	61°	"
13.40	"	"	5	"	88°	"
5.15	To Road Terminating N. E. Cor of S. E. 1/4 of S. W. 1/4 of Sec 4					
	T. 1 N. R. 40 E. W. M.					

Arthur Carter
County Surveyor.

FILED

DEC 3 1898

Wm. Benson
County Clerk

State of Oregon
County of Union } S.S.

I hereby certify
that the foregoing field notes made by me
in the survey of the county road
petitioned for by John Graham et al,
are true and correct and that the
plat accompanying the same is a
true and correct representation of
the course of said road together with
the angles and distances

Arthur Curtis
County Surveyor

F I L E D

DEC 3 1898

W. B. Brown
County Clerk

State of Oregon
County of Union S.S

I hereby certify in the matter of the county road petitioned for by John Graham et. al., that the viewers and each of them heretofore appointed by the court to view and lay said roads were duly sworn by me to faithfully and impartially perform the duties pertaining to the viewing laying out and establishing of said road before entering upon the discharge of their said duties in that behalf.

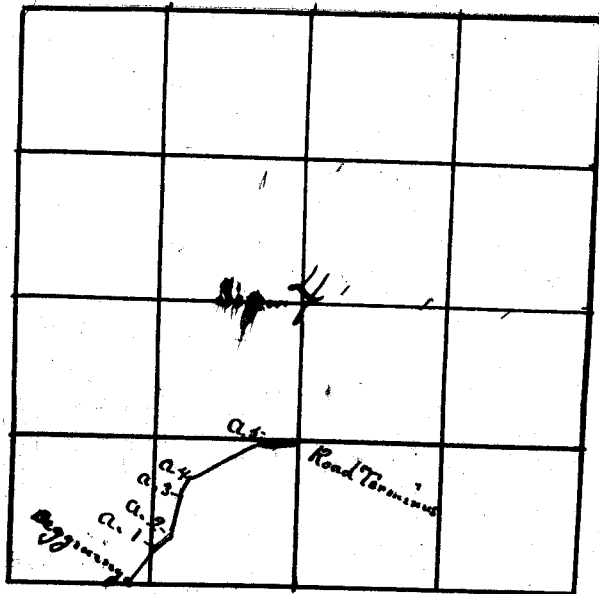
Arthur Curtis
County Surveyor

FILED

DEC 3 1898

Wm. Benson
County Clerk

Township 1 North Range 40 E.W. 711.



W. J. Johnson
County Clerk

F I L E D
DEC 3 1898

*Paul 1st time
Dec 7
See list
Duc 6
10 days / month*

Third Judicial Day

Wednesday Nov 9th 1898

In the Matter of Vacating
portions of the County Road between
Perry and CroDell along the
Grande Ronde River }

It appearing to the County Court that the County road heretofore petitioned for by Pat Minnaugh et al. viewed and surveyed on the 18th day of December 1897 and described by the Surveyors field notes as commencing at the north east corner of the south west quarter section thirty five township two south range thirty seven east and terminating at a point on the old traveled road near the north east corner of the south east quarter section thirty six said township and range has been opened up for travel and the necessary bridges across the Grande Ronde River have been completed. Now therefore in pursuance of an agreement entered into between N W Arnold on the part of the county and W H Kennedy on the part of the O R & N Railway Company and in consideration of said agreement the terms thereof to be complied with on the part of the Railway Company upon the making of this order

It is hereby considered and ordered that all portions of the old traveled county road crossed by the track of the said railway company between the point of beginning and terminus of the new road herein before described is hereby vacated and a strip of ground 50 feet in width on each side of said railway track is hereby granted to the said railway company and the said railway company shall have the exclusive right to the use and control thereof

In the Matter of the proposed
County Road petitioned for by
John Graham et al. }

Comes now John Graham one of the petitioners for the above named proposed County Road and presents to the Court the petition of himself and others praying for the location and establishment of a County Road described as follows: To-wit

Beginning at a point in the County road about 65 rods east of the south west corner of sec 4 Tpe 1 N R 40 E of the 10th thence north east about 20 to a stake marked A thence over the most practicable route to the N.E. corner of the S.E. 1/4 of the S.W. 1/4 of

Third Judicial Day

Wednesday Nov 9th 1898

Sec 4. Chs 171 & 40 E of the W.M. intersecting the County road and then terminating and it appearing to the Court that said petition is signed by more than twelve householders of this County residing in the vicinity of said proposed road and that said petition properly specifies the place of beginning, intermediate points and place of termination of said road, and it satisfactorily appearing to the Court that notice has been given by advertisement posted at the place of holding Court town: One on a post at the beginning of the road and one on F.D. Hader fence along the proposed road and one on a gate post at the terminus of said proposed road for more than thirty days immediately prior to the presentation of said petition to this Court, notifying all persons concerned that application would be made to this Court at the present session of this Court and that the notices so posted were in due form and duly signed by the petitioners and that a bond for the cost of this proceeding has been duly given

It is therefore ordered that H. Towner James Elliott and P.A. Hong be appointed Viewers of said road and that Arthur Curtis be appointed Surveyor of said road and that they meet at the residence of H. Towner on the 19th day of November 1898 at the hour of 10 o'clock A.M. and after qualifying to view, survey and lay out said road according to law

In the matter of the claim of the County for delinquent taxes due from the Oregon Gold Mining Company for the years 1893, 1894, 1895, 1896 & 1897 levied and claimed as a lien upon the Red Jacket and other mines in Union County, Oregon

Now at this time this matter came on to be heard before the court sitting as a board of County Commissioners for the transaction of County business upon the proposition of John E. Searles the present owner of the Red Jacket mine, Whitman, Brinn Mine, Alta Mine, Eagle Mine, Creek Mine and the Anax Placer mine for a settlement of the taxes levied upon said property and charged to the Oregon Gold Mining Company for the years 1893, 1894, 1895, 1896 & 1897 and now unpaid and delinquent and claimed by Union County as a lien upon said mining claims, the said property having been sold by the sheriff upon a warrant for the collection of the said delinquent taxes for the years 1893

Third Judicial Day

Wednesday Dec 7th 1898

and files its application to redeem the NE⁴ of NW⁴ Sec 27 T⁴ P⁶ S³⁸ R³⁸ E⁴ NW⁴ from the sale for delinquent taxes for the years 1895 and 1896 and it appearing to the Court that the said lands were sold together with other lands for the year 1895 for \$17⁴² and for the year 1896 for \$15⁴¹ that the Oregon Trust Agency Co held a mortgage against the said above described premises and now tenders to the Clerk of this Court \$8²⁵ or one fourth of the amount of the Tax liens against the whole of the property so sold and it appearing to the Court that said tender is a reasonable and equitable amount to collect on the lands above described It is therefore ordered that the Clerk be authorized to accept the same and to satisfy the Tax lien on the Tax Sales Record for the years 1895 and 1896 as to the NE⁴ of NW⁴ Sec 27 T⁴ P⁶ S³⁸ R³⁸ E⁴ NW⁴

In the matter of the proposed }
County Road petitioned for }
by John Graham et al. }

This matter came on to be heard at this time on the Report of the Viewer and Surveyor heretofore appointed herein for a first reading and the said report having been read in open Court for the first time It is ordered that the said report be laid over for a second reading on some other day of this term of Court as by law required

In the matter of the application }
of }
J. Frank Wilson Trustee to redeem }
the Rogers Williamson property }

This matter came on to be heard at this time on the application of J. Frank Wilson Trustee for the cancellation of Delinquent Tax Lien for the year 1897 against the SE⁴ NE⁴ E² SE⁴ SW⁴ SE⁴ Sec 14, NW⁴ NW⁴ SW⁴ Sec 25 NW⁴ NW⁴ Sec 4, E² SW⁴ SE⁴ SW⁴ NE⁴ Sec 25 T⁴ P⁶ S³⁸ R³⁸ E⁴ NW⁴ S² SE⁴ Sec 9 T⁴ P⁶ S³⁸ R³⁸ E⁴ NW⁴ also lots 14, 15 & 16 Block 113 Chaplins addition to La Grange sold to Union County on Nov 13th 1895 and it appearing to the Court from said application that all of said property was covered by personal assessments for the said year 1897 and the taxes thereon paid that the assessments on said property under said mortgage was a double assessment against the same and it also further appearing to the Court that the said J. Frank Wilson Trustee offered to pay the sum of \$82⁶⁴ in full satisfaction of all

Fourth Judicial Day

Thursday Dec 8th 1898

Court met pursuant to adjournment

The same officers were present as on yesterday

The proclamation of the opening of Court having been made the journal of yesterdays proceedings was read approved and is here now signed

J. H. Wilson
County Judge

Thereupon the following proceedings were had to wit:

In the matter of the proposed County Road petitioned for by John Graham et al

This matter came on to be heard at this time on the report of the viewers and surveyor heretofore appointed herein for a second reading as provided by law and the Report of Viewers being in words following to wit:

Report of Viewers

To the Honorable County Court for Union County, Oregon:

The undersigned viewers heretofore on the 7 day of November 1898 appointed to view and lay out and alter the proposed county road of which the survey hereto attached is a true and correct description as petitioned for by John Graham et al by leave to report that on the 19 day of November 1898 in pursuance with said appointment and order after being duly sworn to faithfully and impartially discharge the duties of said appointment, we proceeded to view out said proposed road for the whole distance thereof and that in our opinion said proposed road should be laid out and established as a public highway of Union County Oregon. That the same is practicable and would add to the convenience of the householders residing in the vicinity thereof we therefore recommend that said proposed road be laid out and declared a public highway of said county

A. A. King
H. Towner } viewers
J. F. Elliott }

and said report of the viewers and the report of the surveyor having been now publicly read in open court on two several days of the present term of the court and it appearing to the Court that said

Fourth Judicial Day

Thursday Dec 8th 1898

viewers report favorably thereon and recommend that said proposed road be established as a County road and be declared a public highway of Union County, Oregon, and all the proceedings herein having been regular and according to law and no remonstrance or claim for damages having been filed herein and there having been no cause shown why this proposed road should not be declared a public highway and ordered open according to law and the court being satisfied from the report of the viewers that such road will be of public utility

It is therefore considered and ordered by the Court that said report of the viewers and surveyor be approved and adopted by the court and that said proposed road be declared a public highway of Union County Oregon and ordered opened up and placed in repair for travel according to law. It is further ordered that the report of the viewers be placed on record in this journal and that the surveyors plat of the proposed road and his field notes of the survey thereof be placed on record in the book of plats of County roads of Union County Oregon and that C. L. Stearns Road Supervisor of Road District No 16 the same being the road district in which said road is located be furnished with a copy of the petition herein and a copy of this decree and ordered to open up said road and place the same in repair for travel

In the matter of the application

of
Mrs Ann Garren for County aid

This matter came on to be heard at this time on the application of Mrs Ann Garren for County aid from which it appears that she is sick and destitute and not able to earn a living that she has no relatives or friends in the state who are willing to aid her

It is therefore ordered that an allowance of 125 be made out of the contingent funds for her present relief and the Clerk is authorized to issue said warrant in favor of Mrs Jane Spencer and send same to Mrs Spencer at La Grande Oregon