

No 70

IN THE
CIRCUIT COURT,
UNION COUNTY OREGON

LAW

Andrew Lun

vs

Plaintiff

J P Myers et al

Defendant

Docket

Page

Ramsay & Oliver
Attorney for Plaintiff

Attorney for Defendant

THE IRWIN HOBSON CO. MANUFACTURING STATIONERS

2214 E. 9th St. PORTLAND, OREGON

No 7, 72

1884


4/4 Pet rec Vaccines applied
Jnl Op 311

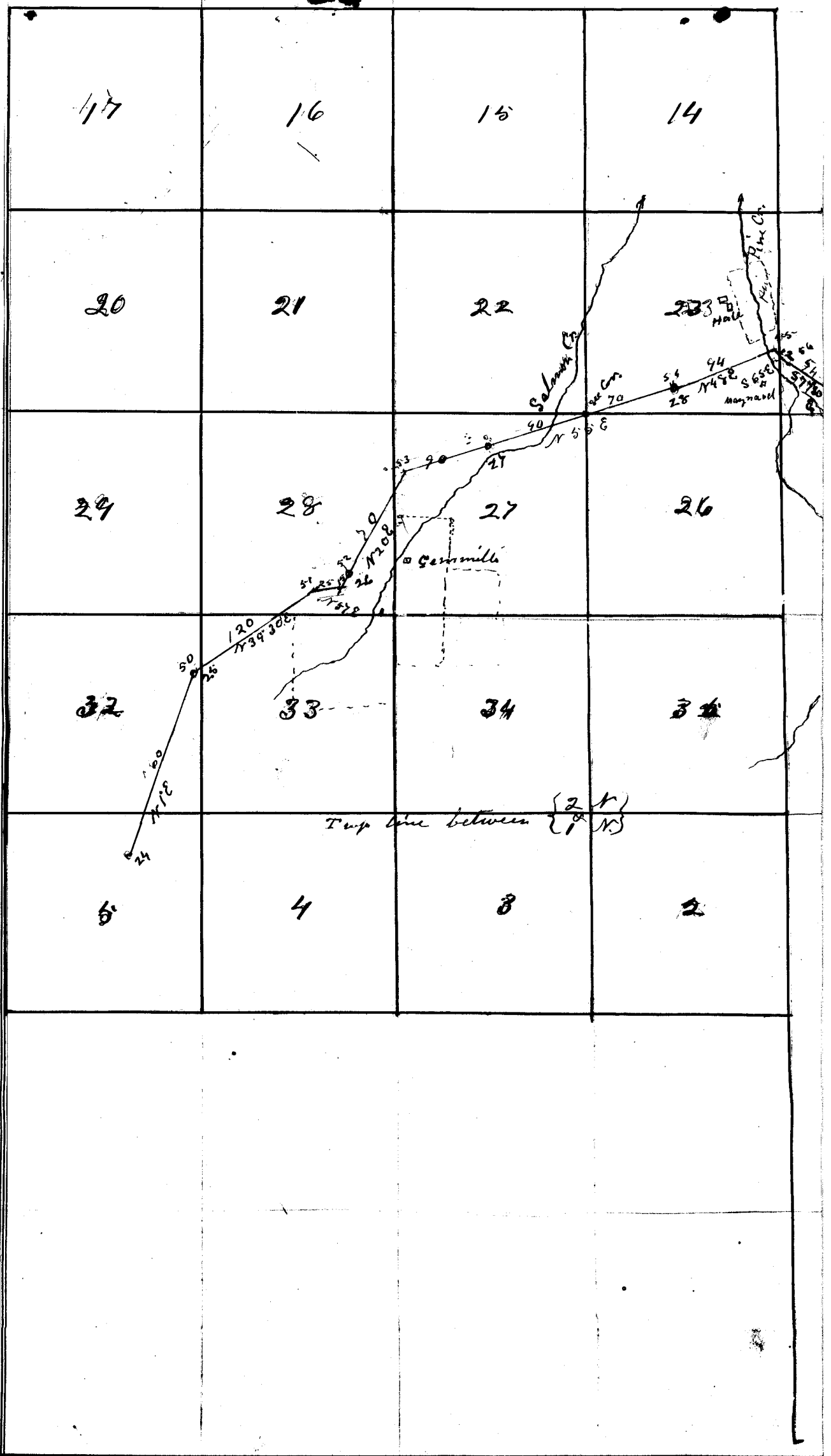
Nov 6 - 1st reading report
Jnl Op 342

Nov 7 - 2nd reading report
Jnl Op 362 -

Common at NE cor of NE Sec 31
use of depth to N. Sec of S 11'
Sec 3 T2 N R 47 E

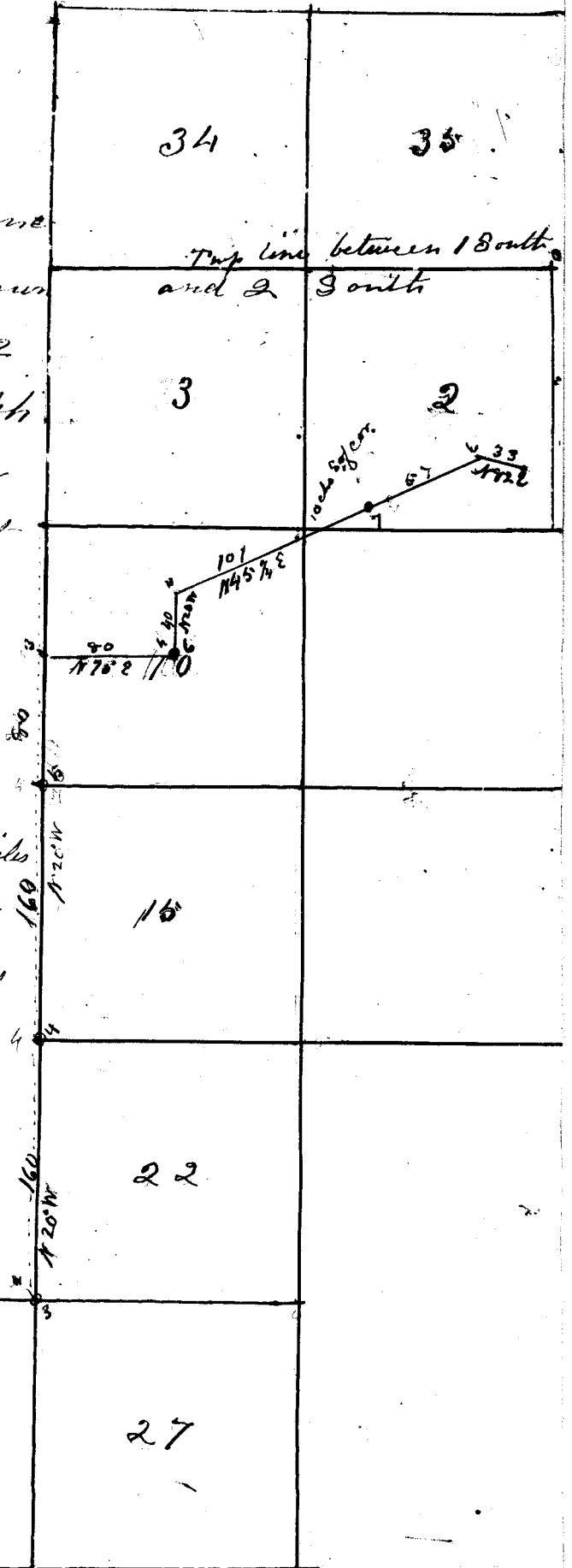
193





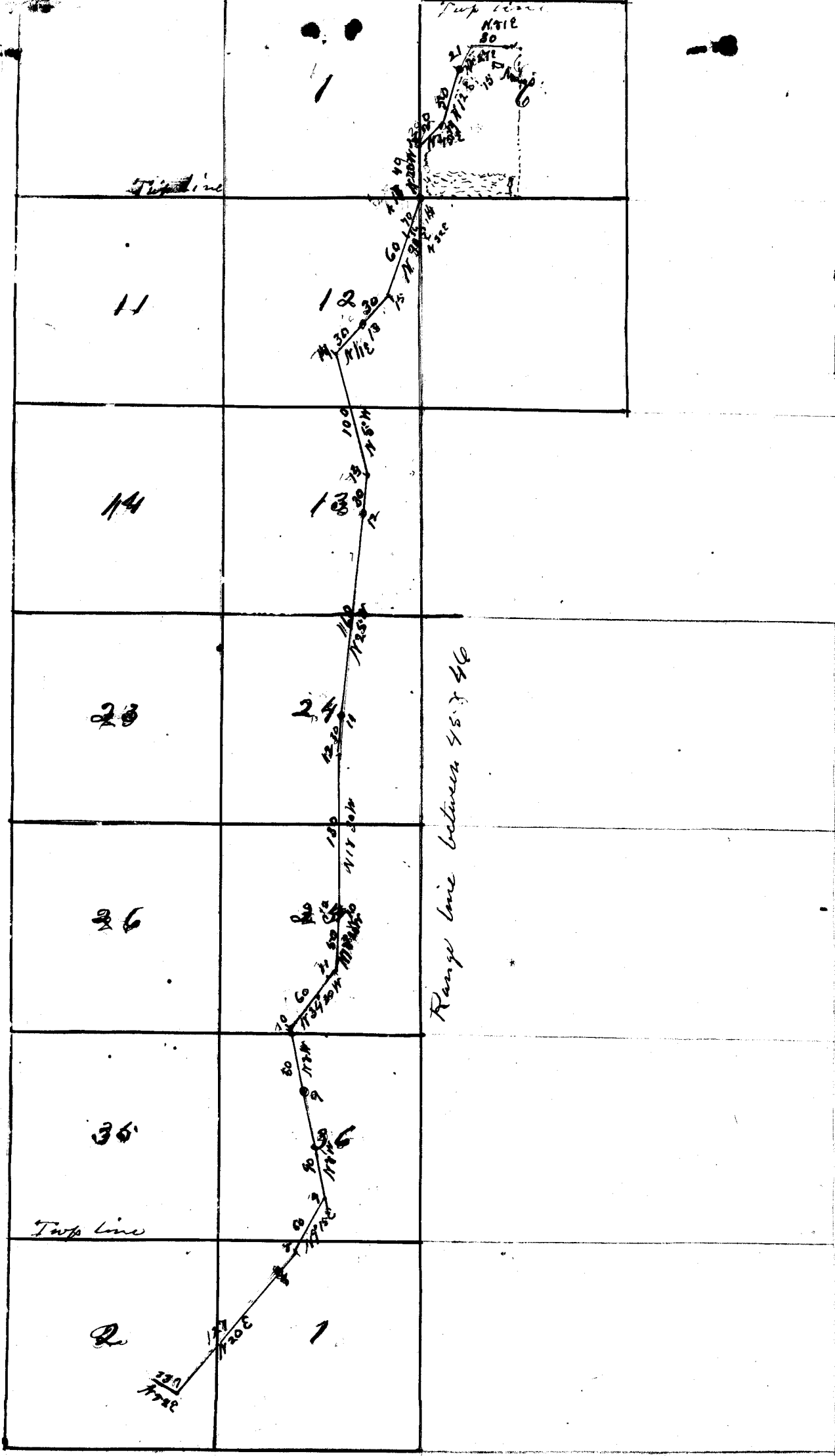
401

Part of Survey of
Road petitioned for
by A. J. Parnock
and others, Commenc-
ing at Sec cor. commu-
to Secs. 29, 30, 31, & 32
Twp 21 S. R. 47 E.
at the Town of Joseph
Union County Oregon
and terminating at
the SE corner of the
SW 1/4 Sec 3 Township
2 N. R. 47 E. M.M.
the Miles are marked by
posts marked with No of miles
and with a mound & two pits
the single stakes marked
A and numbered the
crosses & distances as
per plat. Geo J. Vail
Surveyor



Geo J. Vail

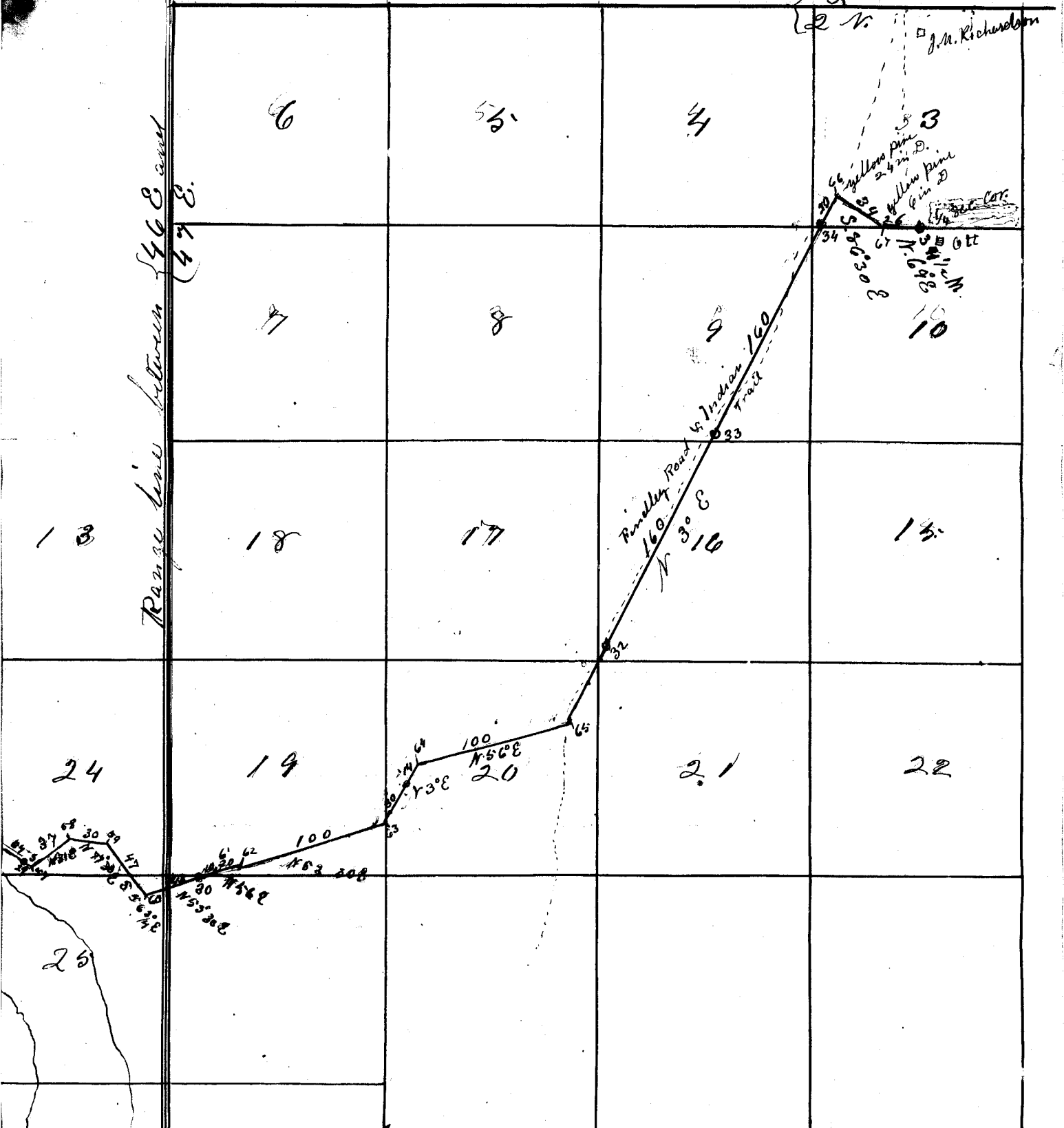
30



No. 3.

Township line between } 3 N.
2 N.

Range line between } 46 E. and
47 E.



To the Honorable County Court of
Union County Oregon, We the undersigned
viewers & Surveyor appointed by the
Court to view survey & locate a road
petitioned for by H. J. Marsack and
others, from the S.E. cor. Sec 30. Twp 2 S
Range 45 E. at the Town of Joseph Co.
and terminating near J. M. Richardson
at S.E. corner S 1/4 Sec 3 Twp 2 N.
Range 10 1/2 E. Report as follows
Met as directed Sept 22nd 1884 at
McCully Stone in Joseph and adjourned
until Sept 27th 1884 on account of press
of work. Met Sat. 27th and after being
duly qualified, viewed, surveyed and
located said road as near as practicable
from the point of beginning unto the
terminus of the same setting posts mark-
ed with No of miles and making mounds &
two pits at each mile and setting angle
stakes marked with No of Angle at each
angle as per plat annexed and report
the route as practicable and would
recommend the same be ordered opened
by the Hon. Court. R. W. Bloom

Viewers J. C. Hutchinson

J. S. Ellis

Surveyor

Geo. J. Paul

Filed NOV 3 1884

at ... o'clock, ... min. ... m.

B. F. Wilson
County Clerk.

54

Petition
In the County Court
Union County Oregon

Comes now A. J. Warneck, A. M. Hall et al and petition the Hon. The County Court that at their next regular session beginning on the first Monday in September, ¹⁸⁸⁶ that a County Road be viewed, surveyed and located as follows:

Corner Commencing at the N.E. Corner of the N.E. $\frac{1}{4}$ of Section Thirty-one (31), in the town of Joseph County aforesaid, and from thence running north easterly on the most practicable route to the south west corner of the north west $\frac{1}{4}$ of Section 10 Township Two (2) South of Range 45 E from thence east on the most practicable route to Crow Creek Pass thence up said pass, on the east side to T. J. Warneck's S.W. Corner of Section 6 Town 1 South of Range 46 E from thence on the west side of the pass to the south east corner of the N.E. $\frac{1}{4}$ of the north west quarter

of said section, thence east
 across the pass, thence north
 down Crow Creek to the south
 west corner of section 18 (or as
 near as practicable), thence along
 the foothills, on the west side
 of Crow Creek, to the bridge near
 Dorrauee claim, thence up the
 Outman road gulch, thence
 in a northerly direction to within
 about one half mile of the
 Indian Trail, thence on the
 most practicable route to the
 South East corner of section
 23 - Township 2 North Range 46 E 10W
 thence to the Fiddley Wood road
 thence westerly to J. M. Richard-
 son's the South East corner of
 1/4 of section 3 Town 2 North
 Range 47 E 10W and there
 terminating

And as it is duty-bound we will
 ever pray

James	James
D. W. Warrick	John Root
John W. Clark	J. Redman
L. W. Healey	J. M. Pittkin
A. Brannon	
A. M. Hall	Bowen Clark

G. D. Clark	D. Melrance
C. E. Paul	J. H. Malbrook
B. B. Hawes	A. J. Warrick
L. J. Perkins	
B. N. Williams	
J. Nathan	

Paul Peterson

Over 2-18-72
Dear ~~Paul~~ Mr. Peterson
Essex Block

STATE OF OREGON

County of *Union*

A. M. Hall

being first

do hereby sworn on oath say that I posted three notices (a copy of which is herewith annexed) of the proposed road in the following places to-wit

One on the Starness Shop of Peter Correas in the Town of Joseph Or the beginning of the road petitioned for
One on the ~~the~~ house of A. M. Hall on Section 23 Town 2 North Range 6 Cross the line of said Road and One on J. M. Richardson's house the terminus of said Road

and one at the Court House door in *Union* in said *Union* County and State of Oregon thirty days prior to the presentation of petition herein and that all of

said petitioners are householders residing in the vicinity of said proposed road in said *Joseph* *Union* County and State of Oregon

Subscribed and sworn to before me this *30* day of *August* 18*54*
A. M. Hall
A. W. Gowen
Notary Public

Sept - 1st 1874
B. F. Wilson
County Clerk

Notice
 In County Court,
 Union County Oregon

Notice is hereby given that a petition will be presented to the Hon. The County Court of Union County, at their next regular session in September (beginning on the first Monday of said month) asking that a County Road be viewed, surveyed and located to-wit:

Commencing at the N.E. Corner of the N.E. 1/4 of Section Thirty One (31) in the town of Joseph, County aforesaid, and from thence running north easterly on the most practicable route to the South West Corner of the North West 1/4 of Section 10 Town Two South of Range 45 from thence easterly on the most practicable route to Crow Creek thence on said pass on the east side to J. J. Wagoners N.E. Corner of Section 6 N. 1 South of Range 46 from thence on the west side of the pass to the North West Corner of the N.E. 1/4 of the North West Quarter of said Section, thence east across the pass, thence northerly down Crow Creek to the South East Corner of Section 18 (or as near as practicable) thence along the foot hills on the West side of Crow Creek to the bridge near Doran's Claim, thence up the Outcrop road gulch, then in a northerly direction to within about one half mile of the Indian Hills thence on the most practicable route to the North East Corner of Section 23 Town 3 N. R. 46 E. thence to the Fuller's Wood road, thence easterly to J. M. Richardson, South East Corner of 1/4 of Section 3 Town 3 North Range 47 E and there terminating

G. W. Moorhead
 J. M. Blom
 A. B. ...
 A. M. ...
 G. P. ...
 C. E. ...
 B. B. ...

B. M. Williams
 ...
 ...
 ...
 ...
 ...
 ...

Filed Sept 1 1884
B. F. McLowry
County Clerk

In County Court
Union Co Oregon
July 20 1884

Comes now A. J. Warrock and
A. M. Hall and by their
presence do bind ourselves
in the full sum of Two Hundred
Dollars (\$200.00) to the County of
Union State of Oregon.

The Condition of the above oblig-
ation is such, that if a certain
County Road petitioned for by
A. J. Warrock A. M. Hall Etal
Commencing at the town of Joseph
Oregon and running in a North
easterly direction and terminating
at J. M. Richardson place =
S.E. Corner of S 20 1/4 of Sec 3. Town
2 North Range 47 E. then be
granted and said road located
and established then the
above obligation shall be void
otherwise to remain in full
force and effect

A. J. Warrock
A. M. Hall

State of Oregon }
County of Union }

I A.M. Hall being first
duly sworn on oath say that
I am surety in the foregoing
undertaking and that I am
a resident and householder within
the State of Oregon and own prop-
erty to the amount of Four Hundred
Dollars in the State above all
debts and liabilities and exclusive
of property exempt from Exec-
ution

A.M. Hall

Subscribed and sworn to before
me this 31 day of July 1884

W. G. Gowan
Notary Public

Board of Road

Filed Aug 2 - 1884
B. J. McLean
Clerk

State of Oregon }
County of Union } J. B. F.

J. B. F. Nelson being first-
ally sworn say that - I posted notice
of the presentation of the ^{Petition for} within proposed
Road on the Court House door in
Union County State of Oregon on July
31-1854.

Subscribed and sworn to } B. F. Nelson
before me this 3rd day of }
Sept. 1854.

A. C. Craig
County Judge

Also Adm - 3rd 1774
B. F. Williams
C. Clerk

Second Judicial Day

Thursday Sept. 4 - 1874

about one mile and one fourth mile to Samuel Beckman's north quarter line of section Section 5 T. 2 S. Range 39 East. Thence East $\frac{1}{4}$ mile. Thence South about one half mile to the qtr. line of Sec. 5 T. 2 S. Range 39 East. Thence East about $\frac{3}{4}$ of one mile on the road as now traveled. Thence South East coming to Grand Rond River and following along said river to the quarter line between R. W. Buckman's farm and John Uhldeis' farms on Section 9 T. 2 S. Range 39 East. Thence South about $\frac{3}{4}$ of one mile on the road as now traveled terminating at the S. W. Corner of the N. E. quarter of the South E. qtr. of Sec. 9 T. 2 S. R. 39 E. about where the County Road petitioned for by James Standley and others intersects the above described road. All of the above described road is in the County of Union State of Oregon. It satisfactorily appearing to the Court from proof herein filed that due and legal notice of the pendency of this proceeding had been given as by law required. That more than twelve of said petitioners are legal householders residing in the vicinity of said proposed County Road and that a good and sufficient bond had been filed herein. Therefore it is ordered by the Court that M. Jasper, Thos. Wade and Geo. Moss be appointed viewers and M. Austin Surveyor to view survey and report upon said proposed County Road and that they meet at the store of R. Summers at Summerville on ~~the~~ day of ~~Sept.~~ 1874 at 10 o'clock A. M. and duly qualify before entering upon the discharge of their duties in this behalf.

In the matter of a County Road
petitioned for by A. J. Marrock (et al.)

Now at this time is presented to the Court the petition of A. J. Marrock et al. praying that a County Road be located as follows to wit: Commencing at the N. E. corner of the N. E. $\frac{1}{4}$ of Sec. (31) Thirty one in the town of Joseph County aforesaid, and from thence running north easterly on the most practicable route to the South West Corner of the North West qtr. of Sec. 10 Township Two (2) South of Range 46 E. N. W. Thence East on the most practicable route

Second Judicial Court

Thursday Sept. 4-1884

to Crow Creek pass thence up said pass, on the east side to J. J. Oranock's T. C. (south west corner of section 6 Town 1 South of Range 46 E. N. W. thence on the west side of the pass to the south East corner of the N. E. $\frac{1}{4}$ of the north west quarter of said section. Thence east across the pass.

Thence northward down Crow Creek to the south west corner of Sec. 18 Town 1 North R. 46 E. N. W. (as far as practicable) thence along the foot hill on the west side of Crow Creek to the bridge near Dorrances claim thence up the Cutman road gulch, thence in a northerly direction to within about one-half mile of the Indian Trails. Thence on the most practicable route to the south East corner of section 23- Township 2 North Range 46 E. N. W. thence to the Fuddlers Wood Road, thence westerly to J. M. Richardson's the South East corner S. E. $\frac{1}{4}$ of section 3 Town 2 North Range 47 East N. W. and thence terminating. And it is satisfactorily appearing to the Court from proof filed herein that due and legal notice of the pendency of this process has been given as required by law, and that more than twelve of said petitioners are householders living in the vicinity of said proposed County Road and that a good and sufficient road had been filed herein. Therefore it is ordered by the Court that Jeff Ellis R. W. Blom and J. C. Hutchinson be appointed viewers and George T. Vail's Surveyor to view survey and report upon said proposed County Road and that they meet at the store of McCully & Co. on the 22nd day of Sept. 1884 at 10 O. Clock A. M. and duly qualify before entering upon the discharge of their duties in this behalf.

Second judicial Day

Thursday Nov. 6-1884

In the matter of a proposed road }
road petitioned for by Geo. W. McConnell et al }
Now at this time this matter }
comes on to be heard upon the report of viewers here- }
before appointed by the court in the above entitled }
road which report is accompanied by the surveyor's plat }
& field notes. And it appearing to the court that }
a motion had been filed herein by petitioners in said }
road asking that said petition & all proceedings in }
said road be dismissed at petitioners cost, it is }
therefore ordered by the court that said petition and }
all proceedings connected therewith be and is hereby dismissed }
at petitioners cost.

In the matter of a proposed road }
road petitioned for by W. J. Beall et al. }
Now at this time this matter comes on }
to be heard upon the report of the viewers heretofore }
appointed by the court in the above entitled road which }
report is accompanied by the surveyor's plat and }
field notes, and is read in open court for the first }
time and according to the provisions of the Statute }
in such cases made and provided it is ordered that }
said report be laid over for a second reading on an }
other day of this Term.

In the matter of a proposed road }
road petitioned for by A. J. Wamock et al }
Now at this time this matter comes on }
to be heard upon the report of the viewers heretofore }
appointed by the court in the above entitled road }
which report is accompanied by the surveyor's plat and }
field notes, and is read for the first time in open }
and according to the provisions of the Statute in such }
cases made and provided it is ordered that said report }
be laid over for a second reading on another day of }
this Term.

Third Judicial Day

Friday November 7-1884

On the matter of a proposed County road petitioned for by A. J. Manwreck

And at this time the viewers and Surveyors report upon a proposed County road petitioned for by A. J. Manwreck and others comes on for a second reading as provided by law and said reports being favorable and having been read on two different days of the term and it satisfactorily appearing to the Court that the proceedings herein have been regular and according to law and that no remonstrance bill or claims for damages filed herein It is ordered by the Court that the viewers report and surveyors report and plat be placed on record and the said road established and opened according to law

Viewers Report

To the Honorable County Court of Union County Oregon We the undersigned viewers & surveyors appointed by the Court to view survey and locate a road petitioned for by A. J. Manwreck and others from the S. E. corner Sec. 30 T. 2 S. Range 45 E. at the town of Joseph Or. and terminating near J. W. Richardson at S. E. corner S. 1/4 Sec. 3 T. 2 S. Range 45 E. Report as follows Met as directed Sept. 22nd 1884 at W. Sully's Store in Joseph and adjourned until Sept. 27th 1884 on account of press of work. Met Sat. 27th and after being duly qualified viewed, surveyed and located said road as near as practicable from the point of beginning into the terminus of the same setting post marked with 1/4 of mile and pushing marked 7 two pits at each mile, angle stakes marked with 1/4 of angle at each angle as per plat annexed and report the route as practicable and would recommend the same be ordered opened by the Hon. Court

Viewers

C. M. Brown
J. W. Hutchinson
J. S. Ellis

Surveyor

Geo. S. Vail


Third Judicial Day

Friday November 4-1884

No 1


Plat of survey of land petitioned for
 by A. J. Wamock and other
 Commencing at Sec cor. common to
 Sec. 29, 30, 31 & 32, T. 2 S. R. 45 E.
 at the town of Joseph Prairie
 Council Creek and terminating
 at the S. E. corner of the S. W. 1/4
 Sec. 3 Township 2 N. R. 44 E. N. 1/2.
 On the miles as marked by
 posts marked with 10 miles
 and with a round and two feet
 the angle stakes marked
 A and numbered the courses
 & distances as per plat

Geo. J. Vaile
 Surveyor



Third Judicial Day

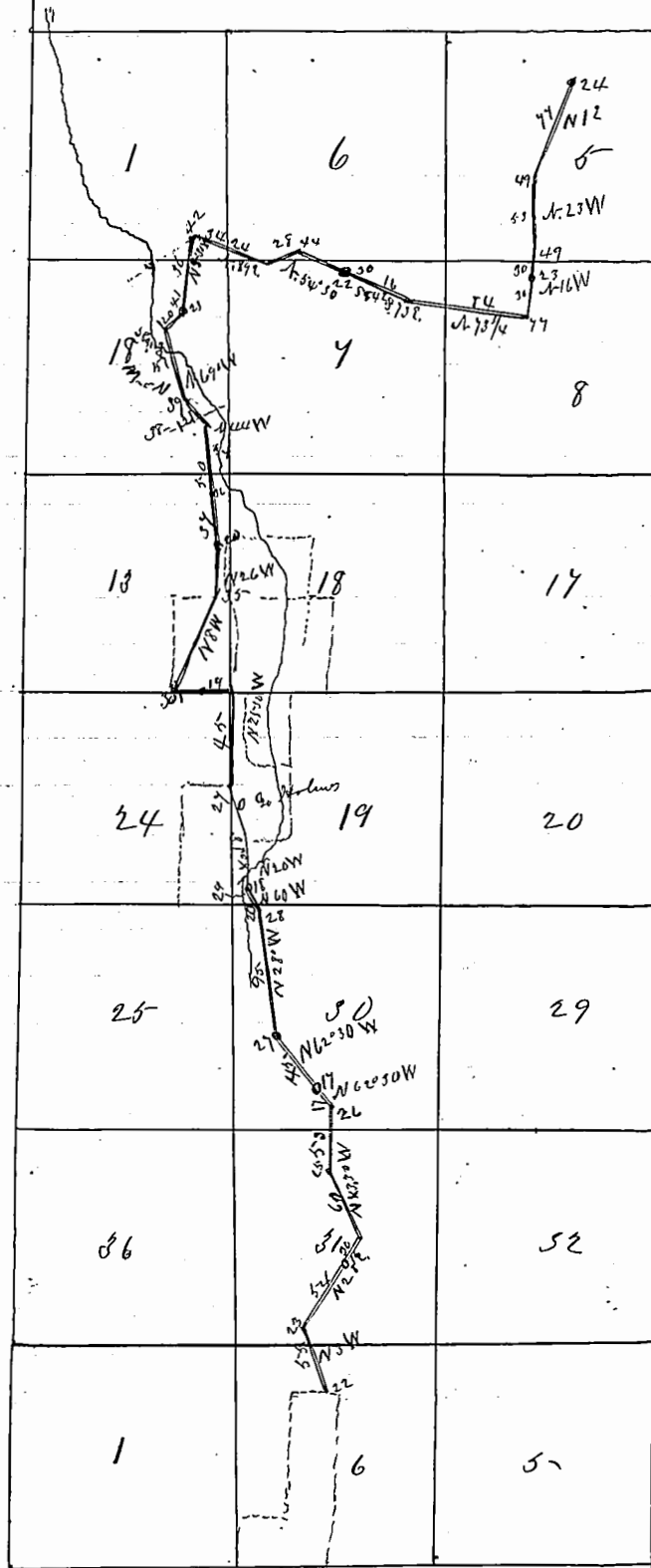
Tuesday November 7-1884



Range line between 45 & 46

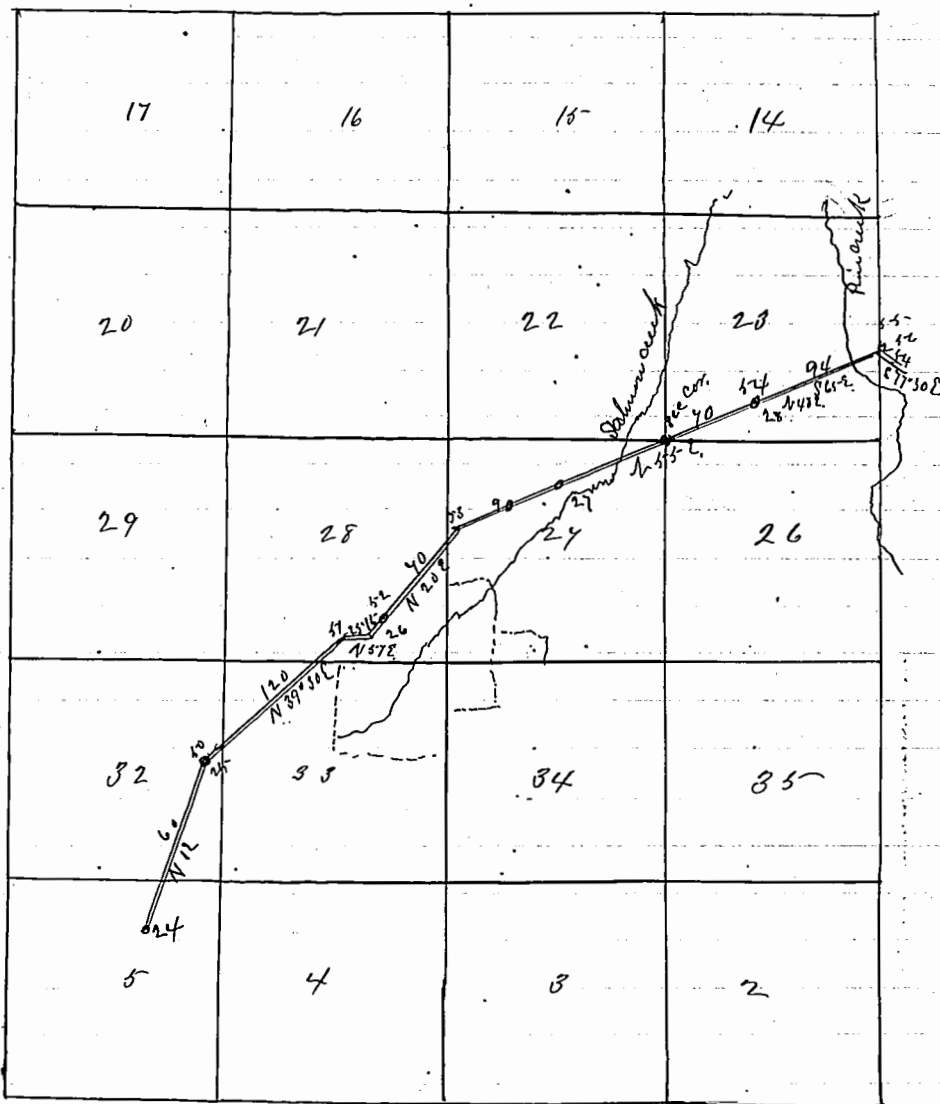
Third Judicial Day

Friday November 9-1857



Third Judicial Day

Friday November 7-1884

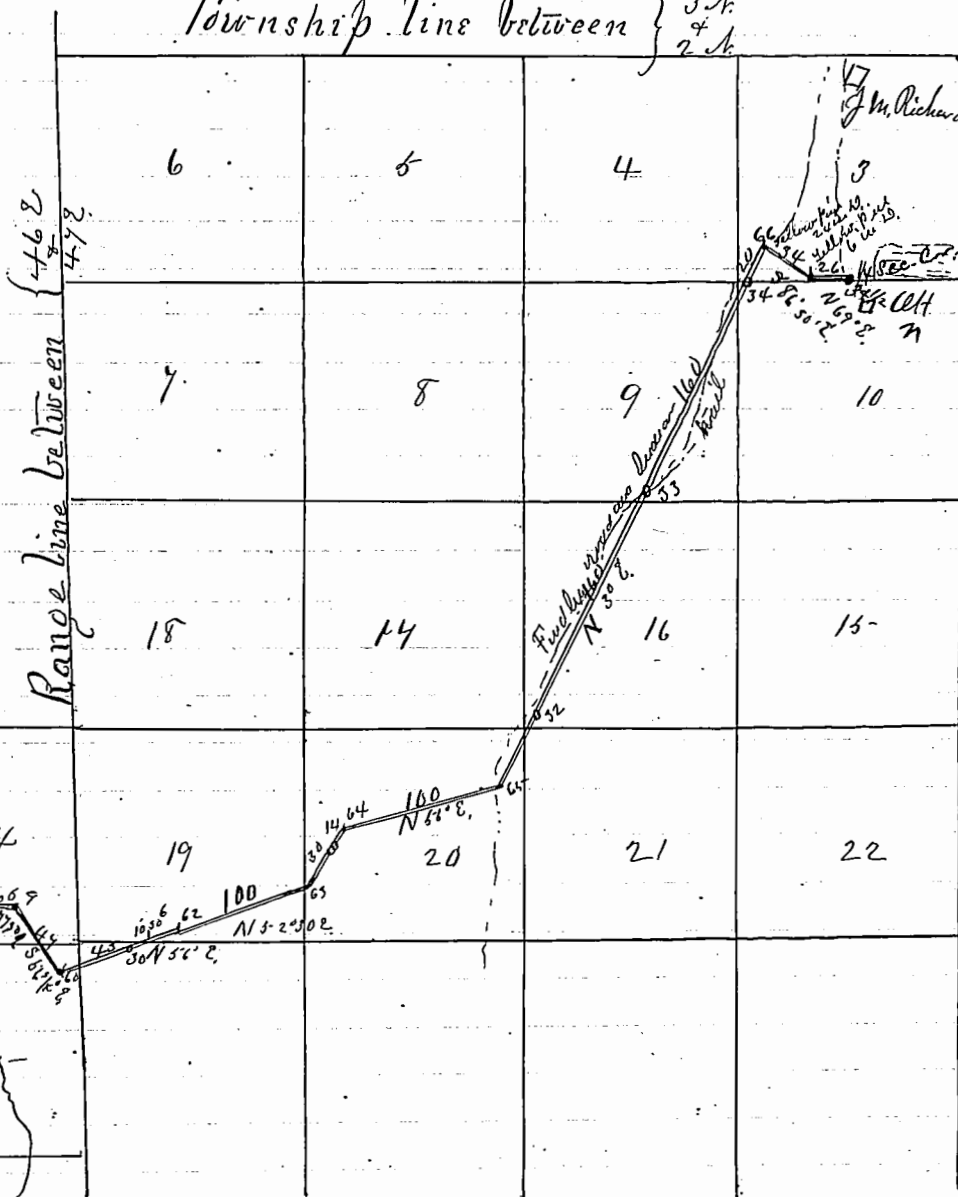


Third Judicial Day

Friday November 7-1884

No 3

Township line between } 3^d A.
4th A.
2^d A.



Thereupon Court adjourned till tomorrow morning at 8 o'clock