

Law No 52

in

County

Court

G J Bowman

Plaintiff

vs

J K Reader et al

Defendants

Action for

Transferred to Willowa County

Docket

Page

James H. Slater & Son  
Attorney for Plaintiff

Attorney for Defendant

RECEIVED  
MAY 1 1890  
LAWYER'S OFFICE  
ST. LOUIS, MO.

**Record of the Case.**


101

**WITNESSES**

1878  
 Mch. 6 Petition per Viewers affd.  
 Journal B p 186  
 April 2 Report read & recorded  
 Journal B p 204  
 April 4 Order opened  
 Journal B p 206

Road,

Change in Gadd Canyon Road  
 starting at 8 mile post to 10 mile  
 stake on said road



**DIRECTIONS**—Place papers on TOP OF RUBBER  
 Fold ends first then sides Throw the rubber cords  
 over the ends and package is complete

101

Field notes of the survey of a proposed  
change in the Lost Canyon County  
road.

Beginning at the 8 mile post of the  
original survey of said road, Thence  
S 55° E - 12 rods to post marked A. 1. Thence  
S 20° E - 90 " " " " A. 2. Thence  
S 49° E - 172 " " " " A. 3. Thence  
S 21° E - 138 " " " " A. 4. Thence  
S 11° W - 96 " " " " A. 5. Thence  
S 50° W - 34 " " " " A. 6. Thence  
S 3° W - 68 " " " " A. 7. Thence  
S 10° W - 62 " " " " R. T. which marks  
are on the 10 mile post of the original survey!

Union Co }  
State of Oregon } S.S.

I Willis Shiff County surveyor  
in and for the County and State aforesaid do hereby  
<sup>certify</sup> that the above field notes of the survey of a proposed change  
in the Lost Canyon County road are correct as  
made by me ~~or~~ under the supervision of the viewers  
on the 16<sup>th</sup> day of March, A.D. 1878. Willis Shiff Cor<sup>r</sup>

11

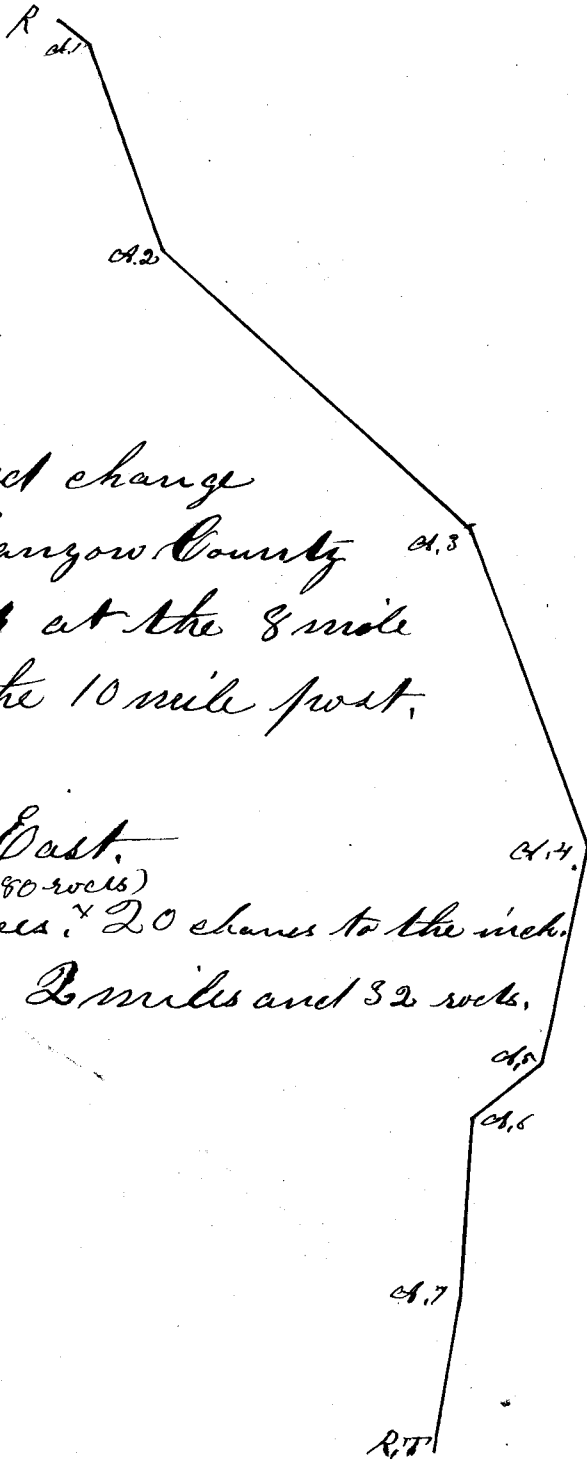
Shawney

Plat of a proposed change  
in the Ladd Canyon County  
road commencing at the 8 mile  
post thence to the 10 mile post.

Variation 20° East.

Scale of distances: <sup>(90 rods)</sup> 20 chains to the inch.

Whole distance 2 miles and 32 rods.



To the Hon. County Court of Union  
County, State of Oregon.

In the matter of a change in the  
Ladok Canyon County road commencing at the  
8 mile post thence to the 10 mile post, your viewers  
submit the following report.

We met on the day named in your order  
and after being first duly sworn in company  
with the surveyor proceeded to view, survey and lay  
out said change as directed and as shown by the  
surveyors report and plat submitted herewith.

We find the distance on the proposed change to be  
2 miles and 32 rods and on the road as now located  
2 miles. The nature of the ground on the new rout  
is as good if not better than it is on the old road.  
Taking into consideration the convenience to ~~the~~  
to the owners of the land over which the change is  
located and the slight inconvenience to the  
public by the increase in the distance  
it is our opinion that it would be proper

R

To grant the change. All of which is  
respectfully submitted.

Reviewers

A. Little

Ed Barton

John Howard

Whereas, a petition has been presented  
 to the County Court of Union County  
<sup>1878</sup> at the March term, <sup>1878</sup> ~~1878~~ for a change  
 in the County Road, known as the <sup>1878</sup> ~~1878~~ <sup>1878</sup> ~~1878~~  
 Cannon Road, said change  
 being described in said petition

Now therefore, we or either of  
 us agree to pay to Union  
 County the sum of Fifty dollars,  
 conditioned that if the prayer  
 of the petitioners be not granted  
 and allowed, we will pay all  
 costs, and expenses that may be  
 incurred by reason of such recovery,  
 otherwise to be null and void,

not exceeding \$50.

Attest this 1st day of March 1878  
 J. W. Stevens Jr. & Co.  
 John W. Stevens By  
 J. W. Stevens Jr.



11

Filed March 27/1898  
R. S. Davis  
Clerk

17

To the viewers,

I find on looking over the distances  
run more carefully that the distance on the lines  
we run is 32 rods ~~the~~ over 2 miles, hence the  
distances in the reports. The other papers are not  
made out yet but will be there in time for  
Court.

W. S.

Wolf Creek District, No 16

To the Hon the County Court of Union Co Oregon.

We the undersigned householders and other petitioners, come before your Honor Body praying for a change to be ordered from the Equity Road (known as "Sadd Canyon Toll Road") said change wanted as follows start at Eighr (8) mile stake thence South-East, or thereabout, for the distance of three hundred and twenty (320) rods, near about, thence South Eighty (80) rods, or thereabout touching the North line, sec 20 thence West forty (40) rods, or thereabout, to the centre of Section 20, T 5 S R 39 E thence South Eighty (80) Rods to ten-mile stake of said road, all of which points and places are in Union Co Or

Names

Names

John Stevens

C. Kaler

W. O. Barent

Wm F. Barnes

J. C. Mc Loren

Wm. S. Campbell

J. B. Morrison

Wm. H. Gray

William Shaw

Cyrus Wolf

J. W. Prouty

State of Oregon }  
Union County }  
35

I J. H. Stevens Jr  
first being sworn say that to my  
knowledge your petition of the above  
described road, has been posted  
in the time, and manner, required  
by law

J. H. Stevens Jr.

Subscribed and  
sworn to before

me this 1st day of  
March AD 1878

P. H. Drinnard }  
County Judge }

Filed Mich 6<sup>th</sup> 1878

W. H. Bates

Pro Se

271  
145  
122

Mch 6<sup>th</sup> 1878. In the matter of appointment  
 of  
 Road Supervisor of Rd Dist No 16

Now at this time it was ordered that Phos Gardley be and he is hereby appointed Supervisor of Roads in and for Road Dist No 16 in place of James Bogarth, resigned

Petition for Change County Road  
 in Road Dist No 16.

Now comes J. H. Stephens & Co and presents to the County Court praying for change in Ladd Canyon County Road. Said change to be made as follows.

Starting at 8 mile post, thence South East or thereabout for the distance of 320 rods near about thence South 80 rods, or thereabout, touching the North line Sec. 20 thence West 40 Rods or thereabout, to center of Sec. 20 T. 5. S. R. 39 E. thence South eighty Rods to ten-mile stake of said road, all of which points and places are in Union Co. Oregon.

And it appearing from proof filed herein that due notice of the pendency of this proceeding has been given according to law, and that said petition has been signed by more than twelve resident householders along the vicinity of said proposed change, It was therefore ordered that E. D. Banton, Archie Little and Jno Howard be and they are appointed viewers and Willis Skiff Surveyor to meet at the house of J. H. Stephens Dr on the 16<sup>th</sup> day of Mch 1878 and after being duly sworn ~~to~~ to proceed to view and survey said proposed change.

April 3. 1878

In the Matter }  
of }  
Viewers Report }

Now at this time was read a second time and day, the Report of the Viewers on the proposed Change in Ladd Canyon Road, which Report is accompanied by a Plat of the Survey which is follows:

Field Notes of the Survey of a proposed change in the Ladd Canyon County Road.

Beginning at the 8 Mile Post of the original Survey of said Road. — Thence

- S. 55° E. — 12 rods to posted marked A. 1 Thence
- S. 20° E. — 90 " " " " " A. 2 Thence
- S. 49° E. — 172 " " " " " A. 3 Thence
- S. 21° E. — 138 " " " " " A. 4 Thence
- S. 11° W. — 96 " " " " " A. 5 Thence
- S. 50° W. — 34 " " " " " A. 6 Thence
- S. 30° W. — 68 " " " " " A. 7 Thence
- S. 10° W. — 62 " " " " " B T which

marks are on the 10 Mile post of the original survey.

Union Co.

State of Oregon } Willis Skiff, County Surveyor  
in and for the County and State aforesaid  
do hereby certify that the above Field Notes of the Survey of a proposed change in the Ladd Canyon County Road, are correct as made by me under the Supervision of the Viewers, on the 16<sup>th</sup> day of March A. D. 1878.

Willis Skiff Co. S.

To the Hon. County Court of Union Co. St. of Oregon

In the Matter of a Change in the Ladd Canyon County Road, commencing at the 8 Mile Post, thence to the 10 Mile Post, your Viewers, submit the following Report:

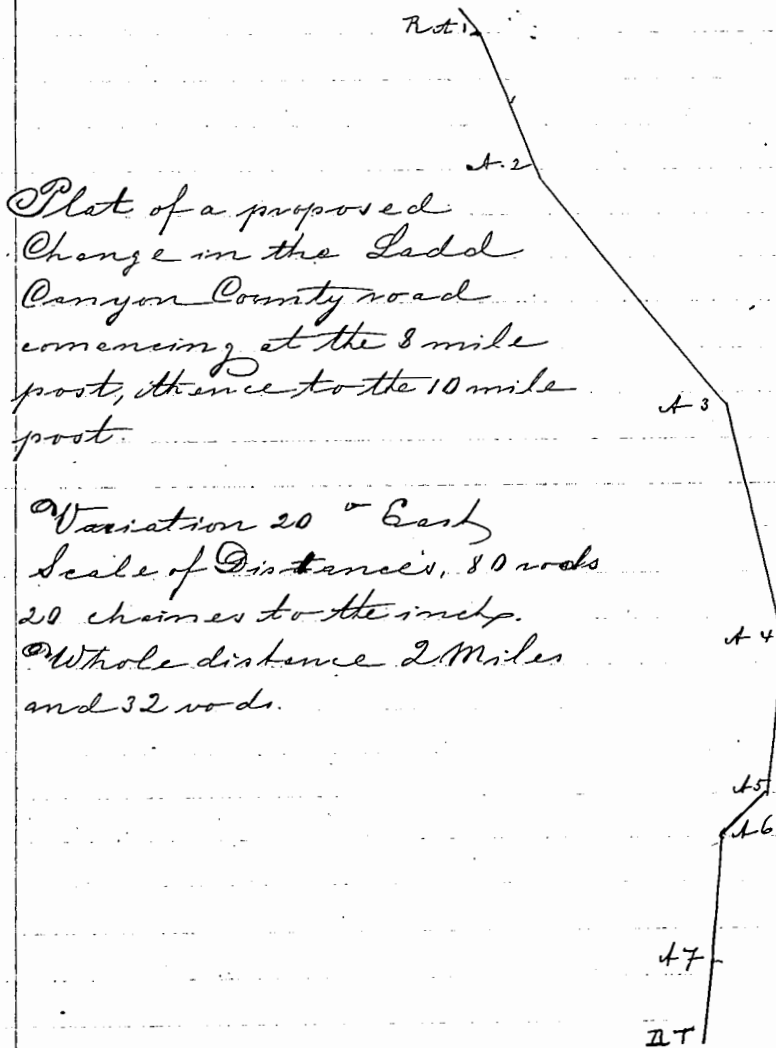
We met on the day named in Your order, and after being first duly sworn in Company with the Surveyor proceeded to view survey and lay out said change as directed and as shown by the Surveyors report and plat

submitted herewith.

We find the distance on the proposed Change to be 2 miles and 32 rods and on the road as now located, 2 miles. The nature of the Ground on the new route is as good if not better than it is on the old road.

Taking into Consideration the Convenience to the owners of the land over which the Change is located and the slight inconvenience to the Public by the increase in the distance it is our opinion that it would be proper to grant the Change. All of which is respectfully submitted.

A. Little }  
 E. D. Stanton } Viewers.  
 John Howard }



Whereupon Court adjourned till the morrow

April 4<sup>c</sup>  
1878

Fourth Judicial Day

Court in pursuance to Adjournment

Same Officers present as before  
The Minutes of Yesterday, and  
day before, are read and ~~pro-~~  
signed.

C. E. Drummond  
Judge

One Proclamation of the opening  
of the Court having been made, the  
following Proceedings were then had:

In the Matter of Granting }  
a Change in the Ladd }  
Canyon County Road. }

Now at this  
time, it appearing to the Court, that the  
petition, and Report of Surveyor, and  
Viewers, is in accordance with Law, and  
that said Viewers have recommended the  
proposed Change, it is therefore, after  
careful Consideration ordered and decreed  
that the Change in said Ladd Canyon  
Road, be made according to the Plot  
and Field Notes heretofore entered on  
this Journal, and that said Road  
be granted and allowed and from  
this date be declared a public highway.

No further Business appearing the  
Court adjourned for the Term.

C. E. Drummond  
County Judge