

BE IT REMEMBERED, that at a regular term of the Union County Board of Commissioners, for the County of Union, sitting for the transaction of County business, begun and held at the Joseph Building Annex in the City of La Grande, in said County and State, on Wednesday of said month and the time fixed by law for holding a regular term of said Court, when were present:

The Honorable	STEVE MCCLURE	Chairman
	COLLEEN MACLEOD	Commissioner
	JOHN LAMOREAU	Commissioner

WHEN, on Wednesday, the 7<sup>th</sup> day of June, 2006, among others the following proceedings were had to-wit:

IN THE MATTER OF )  
NAMING OUTBACK LANE)

COURT ORDER  
2006-17

WHEREAS, Union County received an application from Jon Wick on April 19, 2006, requesting a roadway to be named Outback Lane;

WHEREAS, Union County Ordinance No. 1988-3 Section 1.200 requires when naming a road that the County Board of Commissioners provide public hearing notice to adjoining landowners and in the newspaper;

WHEREAS, landowners adjacent to the affected roadway were mailed notice of a public hearing and The Observer newspaper published notice for a June 7, 2006 Board of Commissioners public hearing.

NOW THEREFORE, BE IT ORDAINED BY THE UNION COUNTY BOARD OF COMMISSIONERS, STATE OF OREGON:

SECTION 1: ROAD NAME ADOPTION

Outback Lane is a road described as a parcel in the NW  $\frac{1}{4}$ , of the NE  $\frac{1}{4}$  of Section 35, Township 1 North, Range 38 East of the Willamette Meridian, more particularly described as follows:

Beginning at a point on the center line of said Section 35, said point being S 0°10'21" E, 227.00 feet from the N  $\frac{1}{4}$  corner of said Section 35; said point also being the SW corner of the total Morris Parcel;

Thence; East, along the south line of said Morris Parcel, 970.00 feet;

Thence; N 71° E, along said Morris Parcel, 366.32 feet to the SE corner of said Morris Parcel;

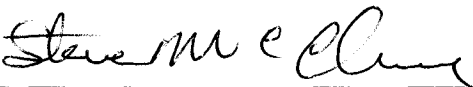
Thence; S 0°30'01" W, 58.14 feet to the NE corner of the Tipton Parcel on the fence line referred to in the said Memorandum Opinion - 93-11-35914;


Thence; S 73°29'39" W along said fence, 360.90 feet;


Thence; N 89°54'10" W along said fence, 969.71 feet to a point on the centerline of said Section 35;

Thence; N 0°10'21" W, along the center line of said Section 35, 39.77 feet to the point of beginning.

PASSED AND ADOPTED this 7<sup>th</sup> day of June, 2006 by a vote of the following members of the Board of Commissioners voting therefore.

  
\_\_\_\_\_  
Steve McClure, Chairman

  
\_\_\_\_\_  
Colleen MacLeod, Commissioner

  
\_\_\_\_\_  
John Lamoreau, Commissioner