

BE IT REMEMBERED, that at a regular term of the Union County Board of Commissioners, for the County of Union, sitting for the transaction of County business, begun and held at the Joseph Building Annex in the City of La Grande, in said County and State, on Wednesday of said month and the time fixed by law for holding a regular term of said Court, when were present:

The Honorable	STEVE MCCLURE	Chairman
	COLLEEN MACLEOD	Commissioner
	JOHN LAMOREAU	Commissioner

WHEN, on Wednesday the 15th day of March, 2006, among others the following proceedings were had to-wit:

IN THE MATTER OF)	
PROCEEDING WITH THE)	COURT ORDER
STARR LANE LID)	2006-09

WHEREAS, the Union County Board of Commissioners on May 4, 1988, adopted Ordinance No. 1988-7, Special Assessment Ordinance, which identifies procedures for pursuing and considering formation of a local improvement district (LID);

WHEREAS, the Union County Board of Commissioners received a petition signed by 20 landowners adjacent to or obtaining access from Starr Lane requesting the portion of Starr Lane west of Mt. Glen Road be chip sealed;

WHEREAS, the Union County Board of Commissioners directed an Engineer's Report be prepared containing the information outlined in Special Assessment Ordinance No. 1988-7 Section 3 for chip sealing a portion of Starr Lane;

WHEREAS, an Engineer's Report was prepared by Anderson Perry & Associates and filed with the Union County Board of Commissioners who voted to approve the report with modifications;

WHEREAS, written notice was sent to the owners of each parcel containing the estimated cost of the chip sealing, the estimated amount of the assessment against the land of each landowner, and informing the landowners that they had the opportunity to file a written objection within 20 days after the mailing of the notice;

WHEREAS, the Union County Board of Commissioners held a public hearing on March 1, 2006 and substantial objection was not received:

NOW THEREFORE, BE IT ORDAINED BY THE BOARD OF COMMISSIONERS OF THE COUNTY OF UNION, STATE OF OREGON:

SECTION 2: FINAL PROJECT PLANS & SPECIFICATIONS

The Union County Board of Commissioners directs the Engineer to prepare final plans and specifications for chip sealing the portion of Starr Lane described and shown in Attachment "A" which is adopted, affixed, and made a part of this order.

SECTION 2: PERFORMANCE OF IMPROVEMENTS

The Union County Board of Commissioners directs the chip sealing of Starr Lane to be made by contract or by force account.

PASSED AND ADOPTED this 15th day of March, 2006, by a vote of the following members of the Union County Board of Commissioners voting therefore.

Steve McClure, Chairman



Colleen MacLeod, Commissioner

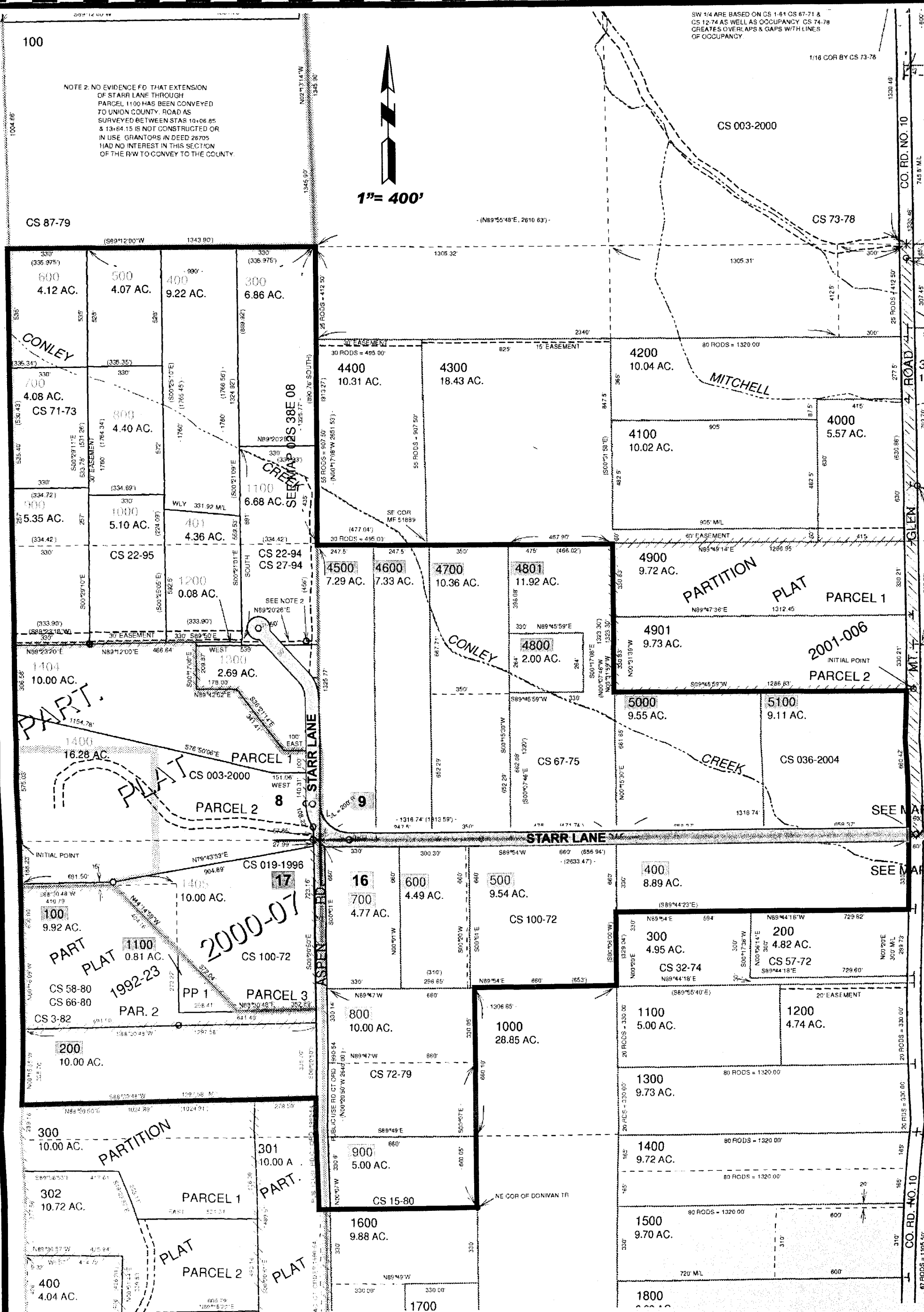


John Lambreau, Commissioner








SW 1/4 ARE BASED ON CS 1-61 CS 67-71 & CS 12-74 AS WELL AS OCCUPANCY CS 74-78 CREATES OVERLAPS & GAPS WITH LINES OF OCCUPANCY

NOTE 2: NO EVIDENCE FOUND THAT EXTENSION OF STARR LANE THROUGH PARCEL 1100 HAS BEEN CONVEYED TO UNION COUNTY. ROAD AS SURVEYED BETWEEN STAS 10+06.85 & 13+64.15 IS NOT CONSTRUCTED OR IN USE. GRANTORS IN DEED 26705 HAD NO INTEREST IN THIS SECTION OF THE R/W TO CONVEY TO THE COUNTY.

1" = 400'



LEGEND

-  ROADWAY IMPROVEMENT - SEGMENT 1
-  ROADWAY IMPROVEMENT - SEGMENT 2
-  BOUNDARY OF PROPOSED L.I.D.
-  TAX LOT IN 02S 38E SECTION 8
-  TAX LOT IN 02S 38E SECTION 9
-  TAX LOT IN 02S 38E SECTION 16
-  TAX LOT IN 02S 38E SECTION 17



**UNION COUNTY, OREGON
PROPOSED STARR LANE L.I.D.**

PROJECT MAP

Attachment "A"

FIGURE 1