

BE IT REMEMBERED, that at a regular term of the Union County Board of Commissioners, for the County of Union, sitting for the transaction of County business, begun and held at the Joseph Building Annex in the City of La Grande, in said County and State, on Wednesday of said month and the time fixed by law for holding a regular term of said Court, when were present:

The Honorable COLLEEN MACLEOD Chairman  
STEVE MCCLURE Commissioner  
JOHN J. HOWARD Commissioner

WHEN, on Wednesday, the \_\_\_\_ day of November, 1999, among others the following proceedings were had to-wit:

FILED

IN THE MATTER OF)  
NAMING A ROAD )  
LARIAT DRIVE )

COURT ORDER  
1999-45

NOV 24 1999

AT \_\_\_\_ O'CLOCK \_\_\_\_ M  
R. NELLIE BOGUE HIBBERT, CLERK

WHEREAS, Union County received an application on October 13, 1999, requesting a roadway to be named Lariat Drive;

WHEREAS, Union County Ordinance No. 1988-3 Section 1.200 requires the County Board of Commissioners to provide public hearing notice to adjoining landowners and in the newspaper;

WHEREAS, landowners adjacent to the affected roadway were mailed notice of a public hearing;

WHEREAS, The Observer newspaper published notice of the Board of Commissioners public hearing on October 21, 1999.

NOW THEREFORE, BE IT ORDAINED BY THE UNION COUNTY BOARD OF COMMISSIONERS, STATE OF OREGON:


SECTION 1: ROAD NAME ADOPTION

Lariat Drive is a road described by beginning at the common section corner for Sections 15, 16, 21 & 22, thence easterly 758 ft., thence northerly 340 ft. to the point of beginning. The road description thence travels northerly 430 ft. m/l to the southern right-of-way of Pumpkin Ridge Road, thence 20 ft. westerly along the southern right-of-way of Pumpkin Ridge Road, thence southerly 430 ft. m/l, thence 20 ft. easterly to the point of beginning.

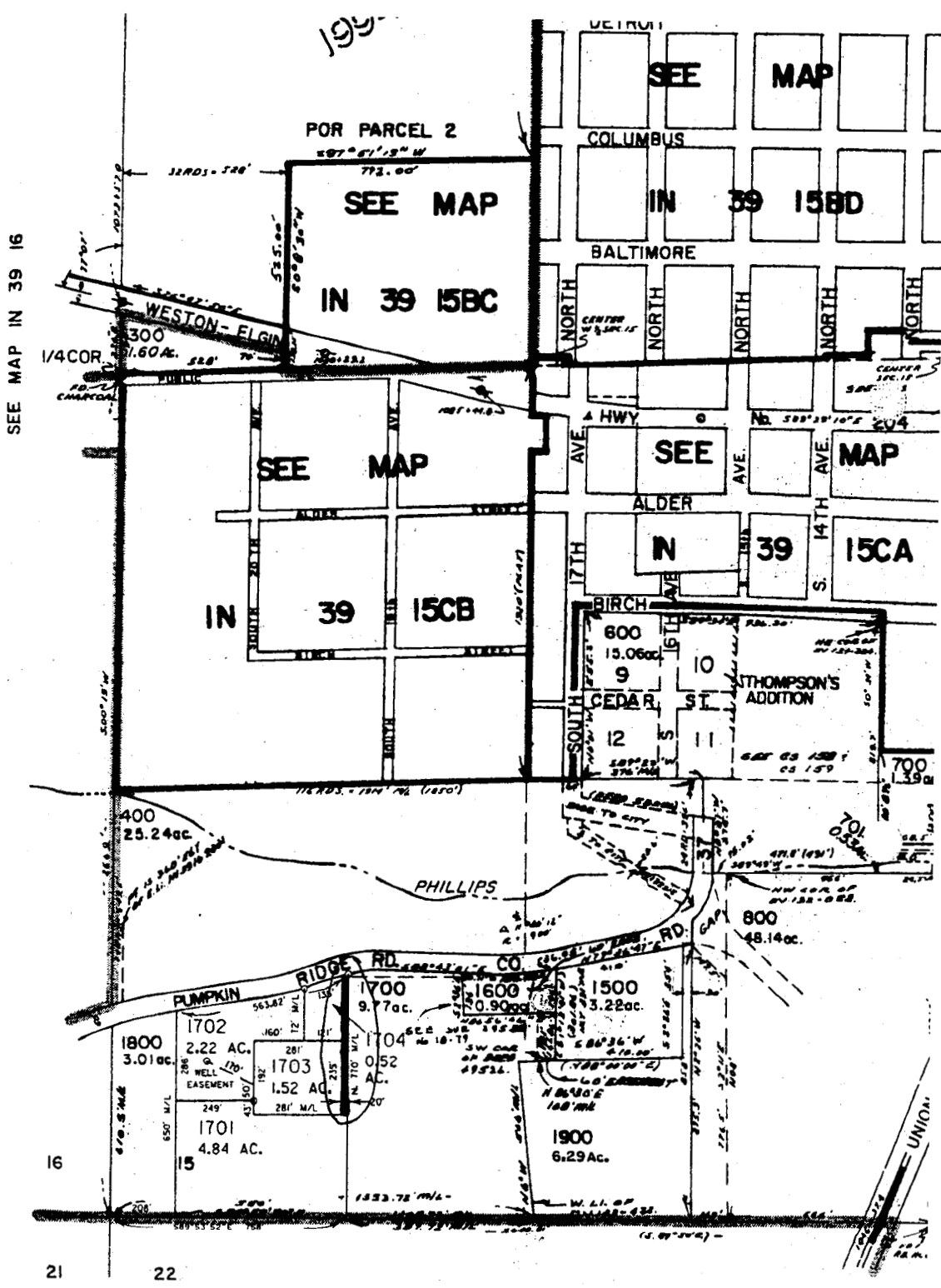
PASSED AND ADOPTED this 3 day of November, 1999 by a vote of the following members of the Board of Commissioners voting therefore.

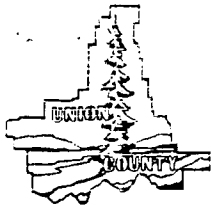
  
Colleen MacLeod, Chairman

  
Steve McClure, Commissioner

  
John J. Howard, Commissioner

CO99-45





CO99-45

UNION COUNTY  
Planning Department

HANLEY JENKINS, II, PLANNING DIRECTOR

1001 4TH STREET, SUITE C

LA GRANDE, OREGON 97850

PHONE (541) 963-1014

FAX (541) 963-1039

NOTICE OF HEARING  
UNION COUNTY BOARD OF COMMISSIONERS  
NEW ROAD NAME

NOTICE IS HEREBY GIVEN, the Union County Board of Commissioners will hold a public hearing on November 3, 1999 at 10:00 a.m., in the Joseph Building Annex Conference Room, La Grande, to consider an application for a new road name called Lariat Drive. The proposed new road is described by beginning at the common section corner for Sections 15, 16, 21 & 22, thence easterly 758 ft., thence northerly 340 ft. to the point of beginning. The road description thence travels northerly 430 ft. m/l to the southern right-of-way of Pumpkin Ridge Road, thence 20 ft. westerly along the southern right-of-way of Pumpkin Ridge Road, thence southerly 430 ft. m/l, thence 20 ft. easterly to the point of beginning.

Adjacent landowners and interested persons are invited to submit written or oral testimony before or on the day of the hearing. If no opposition is presented, the Board of Commissioners may grant the petition with such restriction as it deems reasonable. Additional information on the proposed request may be obtained from the Union County Planning Department.

Hanley Jenkins, II  
Planning Director

Publish: October 21, 1999

CO99-45

**Notification List- Adjacent landowners  
New Road Name- Lariat  
Nov-99**

**1N3915**

Tax Lot 1701  
Earnest Baker  
544 Hemlock  
Elgin, OR 97827

Tax Lot 1700  
SCB Inc.  
PO Box 1446  
Chehalis, WA 98532

Tax Lot 1704  
Harry Paul  
PO Box 805  
Elgin, OR 97827

Tax Lot 1703  
Dennis & Shana Walton  
65824 Hemlock St.  
Elgin, OR 97827

0099-45

ROAD NAME APPLICATION  
UNION COUNTY PLANNING DEPARTMENT

RECEIVED  
OCT 13 1999  
UNION COUNTY  
PLANNING DEPARTMENT

1. Applicant's name and address:  
Ernie Baker  
PO Box 544, Elgin, Ill  
91827
2. Road location:  
IN 3915 TL 1701
3. Road status:  
Flag Pole of Flag Lot
4. Existing road name:  
\_\_\_\_\_
5. Proposed road name:  
Lariat Lane
6. Reason for request:  
Potential for further Partitioning
7. Petitioner(s): (please sign below or use attachment)  
Ernie Baker \_\_\_\_\_  
Dana M. Watson \_\_\_\_\_  
\_\_\_\_\_
8. Fee: \$64.00
9. Legal description of properties to be served by proposed roadway:  
\_\_\_\_\_  
\_\_\_\_\_