

BE IT REMEMBERED, that on a regular term of the County Court of the State of Oregon, for the County of Union, sitting for the transaction of County business, begun and held at the Court House in the City of La Grande, in said County and State, on Wednesday, the 15th day of February, A.D., 1984, the same being the first Wednesday of said month and the time fixed by law for holding a regular term of said Court, when were present:

111455

The Honorable.....EARLE C. MISENER..... County Judge
MIKE CALDWELL..... Commissioner
MARIE C. LESTER..... Commissioner
SHIRLEY L. BOLIN..... Clerk
ROBERT V. PRICE..... Sheriff
BARBARA DEAN..... Tax-Treasurer
PATTY GOODERHAM..... Assessor

WHEN, on WEDNESDAY, the 15th day of February, A.D., 1984, or the Second Judicial day of said term, among others, the following proceedings were had, to-wit:

IN THE MATTER OF)
 STREET VACATION)

COURT ORDER
 1984-10


WHEREAS, the street described as 80 feet wide by 195 feet long, located on the Easterly end of Pine Street of Alicel running east of Seventh Street to terminus, located between Tax Lots 1 and 16, has not been used as a public road for thirty years, and is presently used for a feed lot and barn yard,


WHEREAS, one hundred percent of the adjoining property owners have requested the vacation,


WHEREAS, vacation may be made without a hearing (ORS 368.326 to 368.366, without complying with ORS 368.346),

NOW THEREFORE, the Union County Court HEREBY vacates a portion of the Easterly end of Pine Street of Alicel (80 feet wide by 195 feet long) running east of Seventh Street to terminus, located between Tax Lots 1 and 16.


DATED this 15 day of February, 1984.


 Earle C. Misener, County Judge


 Mike Caldwell, County Commissioner


 Marie C. Lester, County Commissioner

111455

STATE OF OREGON }
 County of Union }
 I certify that the within instrument in writing was received for record on the 27 day of Feb 1984 at 1:00 o'clock P.M., and recorded on page 4 in book Record of Deeds of said County.  County Clerk
 Deputy,

UNION COUNTY HIGHWAY DEPARTMENT

Route 1, Box 1676

Phone 963-488-279

LA GRANDE, OREGON 97850

November 28, 1983

TO THE HONORABLE UNION COUNTY COURT
Union County, Oregon

REF: The matter of request for vacation of a portion
of the Easterly end of Pine Street of Alicel,
Union County, Oregon.

This day of November 22, 1983, I have inspected the portion of Pine Street,
which is located in the North easterly part of the plotted area of Alicel.

I recommend vacating the portion of Street running east of Seventh Street
to terminus, which is located between Tax Lots 1 and 16. The street measures
80 feet wide and 195 feet long.

The street has not been used as a public road for thirty years, and is
presently used for a feed lot and barn yard.

One hundred percent of the adjoining property owners have requested the
vacation.

I feel the vacation request should be granted for the best interest of the
public and the property put back on the Tax Rolls.

Attached, hereto, is a signed property owners petition, indicating the
owners approval of the proposed vacation.

Reference is to ORS 368.326 to 368.366, without complying with ORS 368.346
vacation may be made without a hearing.


ALVIN W. CAMPBELL
Union County Roadmaster

November 25, 1983

Union County Roadmaster
Hunter Lane
La Grande, OR 97850

Roadmaster:

Charles D. Shumway and Ava J. Shumway, request for Street Vacation
at Alicel Subdivision.



Street Vacation Request:

Pine Street:

From: 7th St. 195 feet East and 80 feet North and South, Bordering
Tax Lots 1 and 16.

Thank you for your attention to this matter.

Yours Truly,



Charles D. Shumway
Ava J. Shumway

R39 EWM

2S 39 7DA
ALICEL

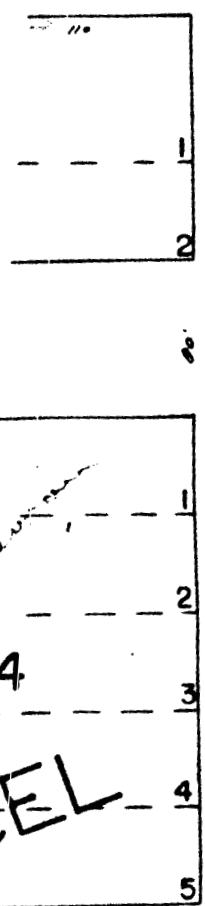
7

ROAD

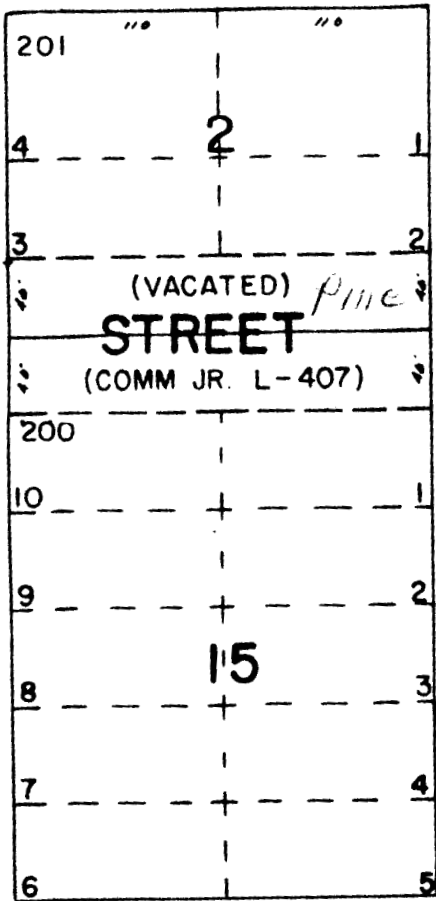
Stanley lane

1/4 C.A.

CANCELLED
TAX LOTS:
900

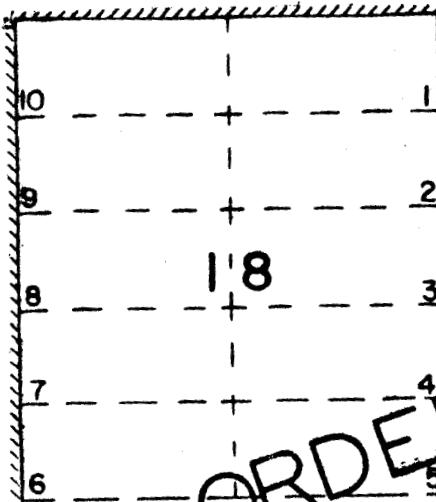
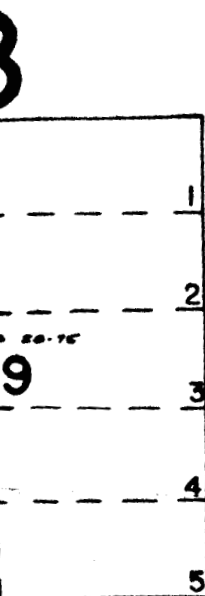



STREET

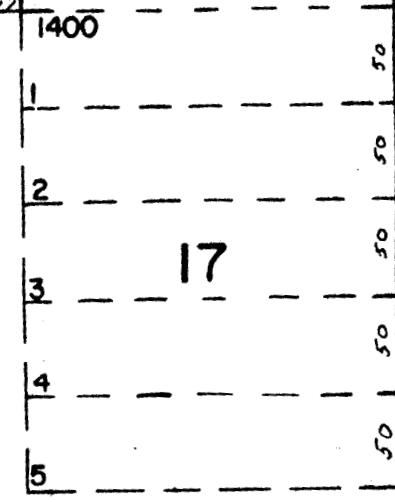


STREET

STREET



STREET



ORDER

SEE MAP 2 39

When, on Monday the 9th day of September A. D. 1963

or the ----- judicial day of said term, among others, the following proceedings were had, to-wit:

IN THE MATTER OF THE VACATION)	
OF A PORTION OF ALICEL, UNION)	ORDER OF VACATION
COUNTY, OREGON)	

THIS MATTER having come on for hearing before the above entitled Court at 2:00 P.M., on Wednesday the 4th day of September, 1963, at the County Court Chambers at the Court House in LaGrande, Union County, Oregon, for the vacation of a portion of Alicel, Union County, Oregon and it appearing to the Court that a petition was filed with the County Clerk thirty days prior to the sitting of the County Court and that proper notice of the pendency of the petition has been given as required under ORS 271.010 by posting in three of the most public or conspicuous places within the limits of platted acreage a written notice containing a description of the property to be vacated and it further appearing to the Court that at the time set for the hearing on said petition, no objections were made to the grant of said petition and the Court being fully advised in the premises,

NOW THEREFORE, IT IS HEREBY ORDERED that the following described property be, and the same is hereby vacated:


All of Block 17, 18, 29, 30, 31, 32, 33, 34, 35, and 36 and the East one-half of Blocks 28 and 37, and the West one-half of Block 20 and Lots 5, 6, 7, 8, 9, and 10 of Block 20 and Lots 5, 6, 7, 8, 9, and 10 of Block 21, Alicel, Union County, Oregon, together with, THAT PORTION of Main Street between Blocks 20 and 21, 28 and 29, and 36 and 37; Fifth Street between Blocks 29 and 30, and 35 and 36; Sixth Street between Blocks 30 and 31, and 34 and 35; Seventh Street between Blocks 17 and 18, 31 and 32, and 33 and 34; Spruce Street between the East half of Blocks 28 and 37 and between Blocks 29 and 36, 30 and 35, 31 and 34, and 32 and 33; Depot Street between the East half of Blocks 21 and 28, and between Blocks 20 and 29, 18 and 31, and 17 and 32; Fir Street between Block 16 and 17; and alleyways running North-South through the center of Blocks 20 and 29, all in Alicel, Union County, Oregon, as platted.

IT IS FURTHER ORDERED that the original of this order shall be recorded in the deed records of Union County, Oregon, at the cost of the petitioners, Ray J. Hug and Verdie Hug (sometimes appearing as Verda Hug), husband and wife, and further that said petitioners shall furnish a certified copy of this order to the county assessor and the County Surveyor, R. M. Hartsock and David C. Slaght, respectively.



 COUNTY JUDGE

(Seal) DOCUMENT # 2454 RECORDED Sept 9, 1963 at 3:10²⁰ PM

COUNTY CLERK
 BY  DEPUTY

F. Joe Garlitz	Commissioner
Mike Caldwell	Commissioner
Shirley Bolin	Clerk
Robert Price	Sheriff
Barbara Dean	Tax-Treasurer

WHEN, on Wednesday, the 4th day of November, A.D., 1981, or the First Judicial day of said term, among others, the following proceedings were had, to-wit:


IN THE MATTER OF THE)
 VACATION OF A PORTION) COURT ORDER NO. 81-32
 OF ALICEL, UNION COUNTY,)
 OREGON)


THIS MATTER having come on for hearing before the County Court on Wednesday the 4th day of November, 1981, for the vacation of a portion of Alicel, Union County, Oregon and it appearing to the Court that a petition was filed with the County Planning Department thirty days prior to the hearing and that proper notice of the pendency of the petition has been given as required under ORS 271.010;

NOW THEREFORE, IT IS HEREBY ORDERED that the plat, streets and alleys of the following described property be vacated:

Twp. 2 South, Range 39 East of the Willamette Meridian, Section 7DA, all of Blocks 4, 5, 12, 22, 27 and 38, the west portion of Blocks 13 - lots 11 through 20, west portion of Block 21 - lots 11 through 20, west portion of Block 28 - lots 11 through 20, and west portion of Block 37 - lots 3 and 4. Main Street from the north edge of Fir Street northward to Standley Lane; Fourth Street in entirety; Front Street in entirety; Pine Street from Union Pacific Railroad property eastward to a north-south line continuous with the east edge of the west halves of Blocks 4 and 13; Fir Street from Union Pacific Railroad property eastward to a north-south line in the center of Main Street; Depot Street from Union Pacific Railroad property eastward to a north-south line in the center of the alleyways within Blocks 21 and 28; Spruce Street from Union Pacific Railroad property eastward to a north-south line in the center of the alleyway within Block 28 and dissecting Block 37 between lots 2 and 3; Alleyways within Blocks 4, 5, 12, 21 and 28; Alleyways within Blocks 21 and 28 are bordered on the east by property owned by Dale Hug. The portion east of the centerline is to be vacated to Dale Hug where his property is contiguous to the alleyways.

DATED this 4th day of Nov, 1981.


 Earle C. Misener, County Judge


 F. Joe Garlitz, County Commissioner

DOCUMENT 1984-010

See file folder for map