

1981-029

BE IT REMEMBERED, that at a regular term of the County Court of the State of Oregon, for the County of Union, sitting for the transaction of County business, begun and held at the Court House in the City of La Grande, in said County and State, on Wednesday, the 4th day of November, A.D., 1981, the same being the first Wednesday of said month and the time fixed by law for holding a regular term of said Court, when were present:

114763

The Honorable	Earle C. Misener	County Judge
	F. Joe Garlitz	Commissioner
	Mike Caldwell	Commissioner
	Shirley Bolin	Clerk
	Robert Price	Sheriff
	Barbara Dean	Tax-Treasurer

WHEN, on Wednesday, the 4th day of November, A.D., 1981 or the First Judicial day of said term, among others, the following proceedings were had, to-wit:

IN THE MATTER OF THE)	
VACATION OF A PORTION)	COURT ORDER NO. 81-32
OF ALICEL, UNION COUNTY,)	
OREGON)	

THIS MATTER having come on for hearing before the County Court on Wednesday the 4th day of November, 1981, for the vacation of a portion of Alicel, Union County, Oregon and it appearing to the Court that a petition was filed with the County Planning Department thirty days prior to the hearing and that proper notice of the pendency of the petition has been given as required under ORS 271.010;

NOW THEREFORE, IT IS HEREBY ORDERED that the plat, streets and alleys of the following described property be vacated:


Twp. 2 South, Range 39 East of the Willamette Meridian, Section 7DA, all of Blocks 4, 5, 12, 22, 27 and 38, the west portion of Blocks 13 - lots 11 through 20, west portion of Block 21 - lots 11 through 20, west portion of Block 28 - lots 11 through 20, and west portion of Block 37 - lots 3 and 4. Main Street from the north edge of Fir Street northward to Standley Lane; Fourth Street in entirety; Front Street in entirety; Pine Street from Union Pacific Railroad property eastward to a north-south line continuous with the east edge of the west halves of Blocks 4 and 13; Fir Street from Union Pacific Railroad property eastward to a north-south line in the center of Main Street; Depot Street from Union Pacific Railroad property eastward to a north-south line in the center of the alleyways within Blocks 21 and 28; Spruce Street from Union Pacific Railroad property eastward to a north-south line in the center of the alleyway within Block 28 and dissecting Block 37 between lots 2 and 3; Alleyways within Blocks 4, 5, 12, 21 and 28; Alleyways within Blocks 21 and 28 are bordered on the east by property owned by Dale Hug. The portion east of the centerline is to be vacated to Dale Hug where his property is contiguous to the alleyways.


DATED this 21 day of Nov, 1981.


114763

ALL OF WHICH } ss
County of Union }

I certify that the within instrument
in writing was received for record on
the 26th day of
Feb. 1985 at 2:20
o'clock P.M., and recorded on page
micro # 114763
in Book _____ Record of
Deeds of said County
R. NELLIE BOGUE County Clerk
Barbara C. Bolin Deputy


Earle C. Misener, County Judge


F. Joe Garlitz, County Commissioner


Mike Caldwell, County Commissioner