

1978-037

BE IT REMEMBERED, that at a regular term of the County Court of the State of Oregon, for the County of Union, sitting for the transaction of County business, begun and held at the Court House in the City of La Grande, in said County and State, on Wednesday, the 6th day of SEPTEMBER, A. D., 1978, the same being the first Wednesday of said month and the time fixed by law for holding a regular term of said Court, when were present:

The Honorable EARLE C. MISENER County Judge  
HAROLD SCHWEBKE Commissioner  
RALPH ROBINSON Commissioner  
SHIRLEY BOLIN Clerk  
ROBERT V. PRICE Sheriff

WHEN, on WEDNESDAY, the 13th day of SEPTEMBER, A. D., 1978 or the 2nd Judicial day of said term, among others, the following proceedings were had, to-wit:

IN THE MATTER OF ) COURT ORDER  
SURRENDERING ROADS ) #78-21  
TO CITY JURISDICTION )

WHEREAS, the City Council of the City of La Grande has requested, by resolution number 3700, the County to surrender jurisdiction over certain county roads within the City of La Grande, and


WHEREAS, the County of Union did, pursuant to ORS 373.270 did publish a notice of public hearing for four (4) consecutive weeks, and


WHEREAS, the County Court did hold a public hearing on September 13, 1978 at 9:00 a.m. and did hear the matter, consider any objections or testimony offered by any person interested, and

WHEREAS, the County Court does find it in the best interest of the County to surrender jurisdiction over certain county roads within the City of La Grande.

NOW, THEREFORE, be it resolved that the County of Union does HEREBY OFFER the county roads described in Exhibit "A" attached hereto and incorporated by reference herein to the City of La Grande.

DATED this 13 day of September, 1978

  
County Judge

  
Commissioner

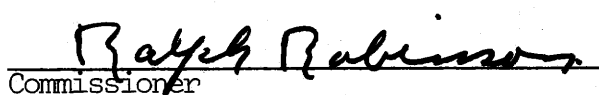
  
Commissioner

EXHIBIT "A" TO RESOLUTION NO. \_\_\_\_\_, SERIES 1978, REQUESTING UNION COUNTY COURT TO SURRENDER JURISDICTION OVER CERTAIN COUNTY ROADS WITHIN THE CITY OF LA GRANDE.

| <u>ROAD NAME</u>   | <u>FROM</u>                           | <u>TO</u>                     |
|--------------------|---------------------------------------|-------------------------------|
| Umatilla Street    | Z Avenue                              | Railroad right-of-way         |
| N. Umatilla Street | Railroad right-of-way                 | N. Polk                       |
| N. Harrison Ave.   | N. Umatilla St.                       | Grande Ronde River            |
| N. Division Ave.   | N. Umatilla St.                       | N. Harrison Ave.              |
| N. Lake Ave.       | N. Walnut St.                         | N. Union St.                  |
| N. Polk Ave.       | N. Walnut St.                         | N. Union St.                  |
| N. Union St.       | N. Harrison Ave.                      | N. Polk Ave.                  |
| N. Alder St.       | N. Lake Ave.                          | N. Polk Ave.                  |
| N. Walnut St.      | N. Lake Ave.                          | N. Polk Ave.                  |
| N. Lake Ave.       | N. First St.                          | N. Oak St.                    |
| E. "N" Ave.        | N. Willow St.                         | N. Hall St.                   |
| Jefferson Ave.     | Willow St.                            | State Highway U.S. 30         |
| Hall St.           | Adams Ave.                            | Jefferson Ave.                |
| E. "K" Ave.        | Railroad right-of-way                 | East terminus                 |
| Adams Ave.         | Highway Ave.                          | Twentieth St.                 |
| Highway Ave.       | Adams Ave.                            | Approx. 430' south of Adams   |
| Twentieth St.      | Adams Ave.                            | Gekeler Lane                  |
| Willow St.         | Adams Ave.                            | Railroad right-of-way         |
| Sixteenth St.      | Washington Ave.                       | "H" Ave.                      |
| "H" Ave.           | Twelfth St.                           | Fourteenth St.                |
| "G" Ave.           | Twelfth St.                           | East terminus                 |
| Twelfth St.        | "H" Ave.                              | Approx. 1282' south of H Ave. |
| Foley St.          | Penn Ave.                             | Spring St. to the west        |
| N. Jackson Ave.    | Approx. 160' west of N.<br>Willow St. | N. Willow St.                 |
| E. "Q" Ave.        | N. Balm St.                           | N. Willow St.                 |
| E. Penn Ave.       | N. Balm St.                           | N. Willow St.                 |
| Cove Ave.          | N. Balm St.                           | Portland St.                  |
| Portland St.       | Cove Ave.                             | Wallowa Lake Highway          |
| N. Willow St.      | Cove Ave.                             | Wallowa Lake Highway          |
| Prospect Ave.      | Portland St.                          | Albany St.                    |
| Albany St.         | Cove Ave.                             | Wallowa Lake Highway          |
| Watson St.         | Cove Ave.                             | North terminus                |
| Union Ave.         | Albany St.                            | Watson St.                    |
| Elgin Ave.         | Albany St.                            | Watson St.                    |

# City of La Grande

COUNCIL-MANAGER FORM OF GOVERNMENT SINCE 1913

IN THE GRANDE RONDE VALLEY - THE BLUE MOUNTAINS - NORTHEASTERN OREGON

(503) 963-7161

P. O. BOX 670

La Grande, Oregon

97850

October 6, 1978

FILE  
OCT 9 1978  
11:30 AM  
K. Barclay

UNION COUNTY COURT  
RECEIVED  
OCT 9 1978

By: \_\_\_\_\_  
B: \_\_\_\_\_

Honorable Earle C. Misener  
County Judge  
Box 1479  
La Grande, OR 97850

Dear Earle:

Enclosed is a copy of Resolution No. 3721 with an attached exhibit listing certain county roads within the corporate boundaries of the City over which the County has offered to surrender jurisdiction and which offer the City has accepted. This Resolution, you will note, was passed on October 4, 1978.

Sincerely,

  
Max C. Thompson  
City Manager

mc

Encl:

WHEREAS, the City of La Grande has previously requested, by resolution, that the Union County Court relinquish jurisdiction over certain county roads located within the corporate boundaries of the City of La Grande, a list of said roads is marked as Exhibit "A" and incorporated by reference herein; and

WHEREAS, the Union County Court subsequently published notice of hearing as provided for by Oregon Revised Statutes requesting objections and remonstrances concerning the question of the Union County Court offering jurisdiction of the roads to the City of La Grande; and

WHEREAS, a hearing was held and the Union County Court adopted an order offering to relinquish jurisdiction of the aforementioned roads to the City of La Grande, now, therefore,

BE IT RESOLVED BY THE CITY COUNCIL OF THE CITY OF LA GRANDE that the offer of the Union County Court contained in Order #78-21 to surrender jurisdiction of the roads described in the attached Exhibit "A" be, and hereby is, accepted by the City of La Grande.

DATED this 4th day of October, 1978.

ATTEST:

F. E. M. Shane  
Recorder-Treasurer

John M. Mason  
John M. Mason  
Mersey G. Bates  
Jay B. Bates  
Jim Deen  
City Council

EXHIBIT "A" TO RESOLUTION NO. \_\_\_\_\_, SERIES 1978, REQUESTING UNION COUNTY COURT TO SURRENDER JURISDICTION OVER CERTAIN COUNTY ROADS WITHIN THE CITY OF LA GRANDE.

| <u>ROAD NAME</u>   | <u>FROM</u>                           | <u>TO</u>                     |
|--------------------|---------------------------------------|-------------------------------|
| Umatilla Street    | Z Avenue                              | Railroad right-of-way         |
| N. Umatilla Street | Railroad right-of-way                 | N. Polk                       |
| N. Harrison Ave.   | N. Umatilla St.                       | Grande Ronde River            |
| N. Division Ave.   | N. Umatilla St.                       | N. Harrison Ave.              |
| N. Lake Ave.       | N. Walnut St.                         | N. Union St.                  |
| N. Polk Ave.       | N. Walnut St.                         | N. Union St.                  |
| N. Union St.       | N. Harrison Ave.                      | N. Polk Ave.                  |
| N. Alder St.       | N. Lake Ave.                          | N. Polk Ave.                  |
| N. Walnut St.      | N. Lake Ave.                          | N. Polk Ave.                  |
| N. Lake Ave.       | N. First St.                          | N. Oak St.                    |
| E. "N" Ave.        | N. Willow St.                         | N. Hall St.                   |
| Jefferson Ave.     | Willow St.                            | State Highway U.S. 30         |
| Hall St.           | Adams Ave.                            | Jefferson Ave.                |
| E. "K" Ave.        | Railroad right-of-way                 | East terminus                 |
| Adams Ave.         | Highway Ave.                          | Twentieth St.                 |
| Highway Ave.       | Adams Ave.                            | Approx. 430' south of Adams   |
| Twentieth St.      | Adams Ave.                            | Gekeler Lane                  |
| Willow St.         | Adams Ave.                            | Railroad right-of-way         |
| Sixteenth St.      | Washington Ave.                       | "H" Ave.                      |
| "H" Ave.           | Twelfth St.                           | Fourteenth St.                |
| "G" Ave.           | Twelfth St.                           | East terminus                 |
| Twelfth St.        | "H" Ave.                              | Approx. 1282' south of H Ave. |
| Foley St.          | Penn Ave.                             | Spring St. to the west        |
| N. Jackson Ave.    | Approx. 160' west of N.<br>Willow St. | N. Willow St.                 |
| E. "Q" Ave.        | N. Balm St.                           | N. Willow St.                 |
| E. Penn Ave.       | N. Balm St.                           | N. Willow St.                 |
| Cove Ave.          | N. Balm St.                           | Portland St.                  |
| Portland St.       | Cove Ave.                             | Wallowa Lake Highway          |
| N. Willow St.      | Cove Ave.                             | Wallowa Lake Highway          |
| Prospect Ave.      | Portland St.                          | Albany St.                    |
| Albany St.         | Cove Ave.                             | Wallowa Lake Highway          |
| Watson St.         | Cove Ave.                             | North terminus                |
| Union Ave.         | Albany St.                            | Watson St.                    |
| Elgin Ave.         | Albany St.                            | Watson St.                    |